








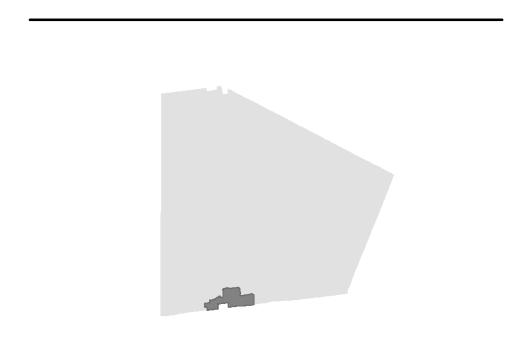


PROVINCIAL MINIMUM DISTANCE SEPARATION CALCULATED SETBACK

-  Mayfield West Rural Service Centre
-  Provincial Minimum Distance Separation Calculated Setback (see policy 7.14.20)
-  Municipal Boundary
-  Highway Right-Of-Way
-  Watercourse
-  Provincial Road
-  Regional Road
-  Local Road
-  Railway



Base Data Source: Town of Caledon

