
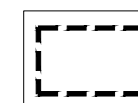
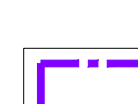

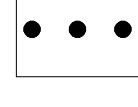





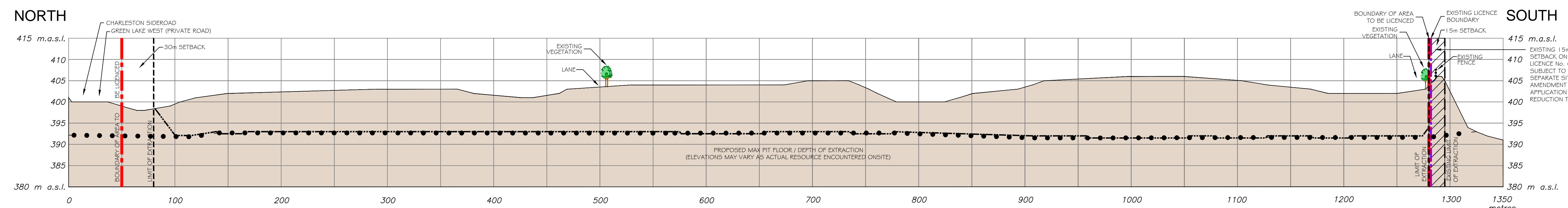


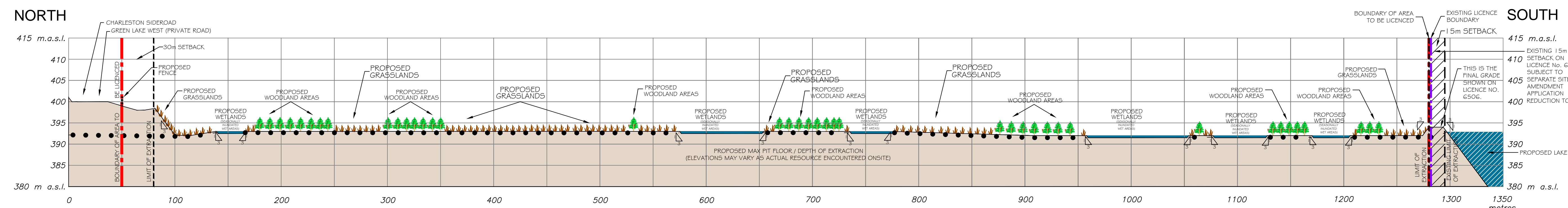
PART OF LOTS 14 & 15,
CONCESSION 2 WHS,
TOWN OF CALEDON,
REGION OF PEEL

Legend

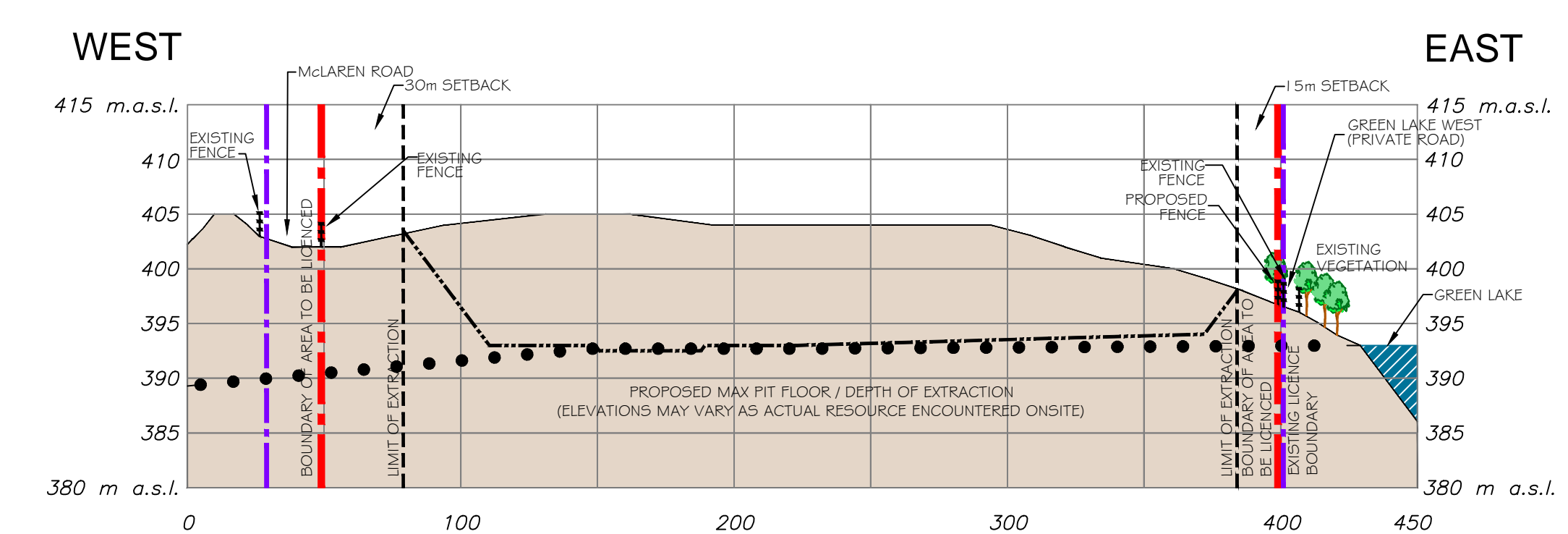
-  Boundary of Area to be Licenced
-  Proposed Limit of Extraction
-  Existing Licence Boundary
LICENCE REFERENCE No. 6506
-  Existing Limit of Extraction
LICENCE REFERENCE No. 6506
-  Existing Ground Water Table
SEE NOTE #3 THIS PAGE
-  Proposed Maximum Pit Floor / Depth of Extraction
-  Existing / Proposed Vegetation
-  Proposed Wetland
(SEASONALLY INUNDATED WET AREA)
-  Lake
-  Cross-Sections
SEE PAGE 4 OF 4 FOR EXISTING AND REHABILITATED CROSS-SECTIONS



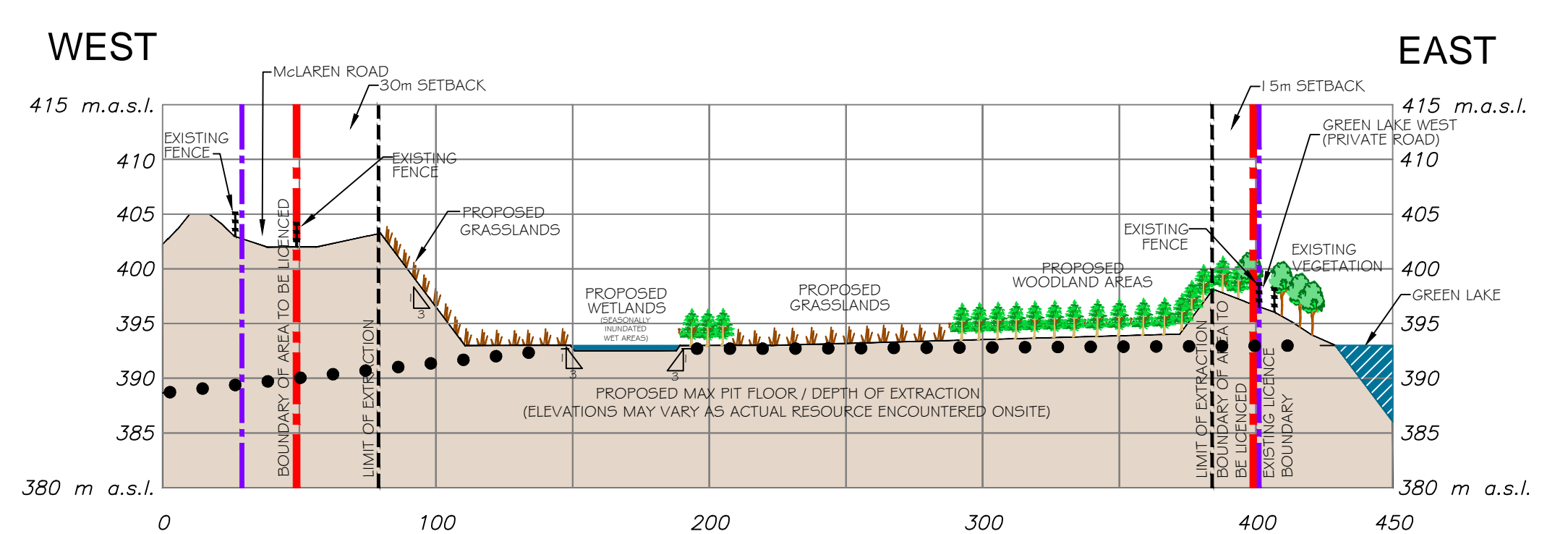
Section A1 - A2 Existing Conditions
(vertical exaggeration 4x)



Section A1 - A2 Rehabilitated Conditions
(vertical exaggeration 4x)



Section B1 - B2 Existing Conditions
(vertical exaggeration 4x)




Section B1 - B2 Rehabilitated Conditions
(vertical exaggeration 4x)

Notes

1. CROSS SECTIONS PLOTTED FROM TOPOGRAPHIC INFORMATION PROVIDED BY FIRST BASE SOLUTION FROM OCTOBER 2008 AERIAL PHOTOGRAPHY, CONTROL ESTABLISHED BY FIELD SURVEY. ALL ELEVATIONS ARE GEODETIC.
2. ALL MEASUREMENTS SHOWN ON THIS PLAN ARE IN METRES.
3. ELEVATION OF ESTABLISHED AND FINAL GROUND WATER TABLE RANGES FROM ~390 M.A.S.L. ALONG THE WESTERN BOUNDARY OF THE SITE TO ~393 M.A.S.L. ALONG THE EASTERN BOUNDARY OF THE SITE AS PER THE HYDROGEOLOGICAL INVESTIGATION COMPLETED BY GOLDER & ASSOCIATES, APRIL 2014.

Site Plan Amendments

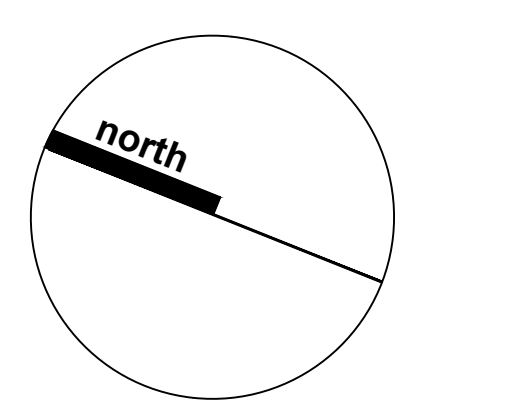

No.	Date	Description	By



**PLANNING
URBAN DESIGN
& LANDSCAPE
ARCHITECTURE**

113 COLLIER STREET BARRIE, ON, L4M 1H2 | P: 705 728 0045 F: 705 728 2010 | WWW.MHBCPLAN.COM

MNRF Approval Stamp





LAFARGE
Building better cities™

LAFARGE CANADA INC.
6509 Airport Road, Mississauga,
Ontario, L4V 1S7
PHONE: (905) 738 - 7070
FACSIMILE: (905) 738 - 0224

Project **LIMEBEER PIT**

MNRF Licence Reference No. _____ Pre-approval review: _____

Plan Scale 1:2000 Plot Scale 1:1 LAYOUT

Drawn By **A.S.** File No. **9526CG**

Checked By **B.Z.**

File Name **CROSS SECTIONS**

Drawing No. **4 OF 4**

N:\9526CG\dwg\ARA SP\CrossSections_10Sept2014.dwg