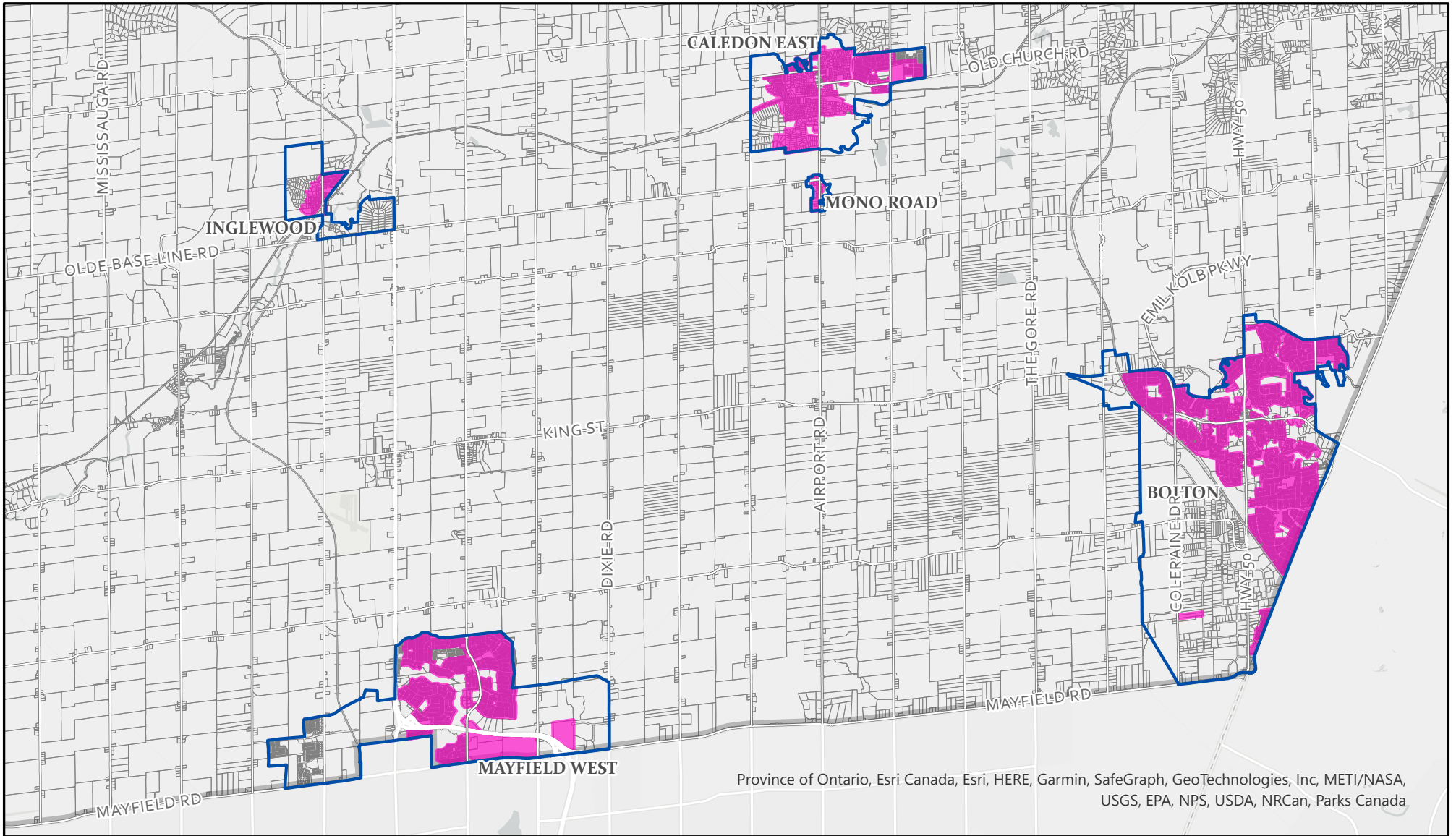

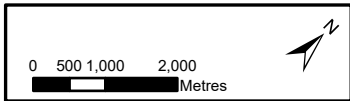




# Potential Locations for Additional Residential Units Under Bill 23



Province of Ontario, Esri Canada, Esri, HERE, Garmin, SafeGraph, GeoTechnologies, Inc, METI/NASA, USGS, EPA, NPS, USDA, NRCan, Parks Canada



-  Current Official Plan Settlement Area Boundary
-  Potential Locations for Additional Residential Units Under Bill 23
-  Properties

NOTE: This data is provided for your convenience only. The data is not warranted or certified or guaranteed in any way. The Town of Caledon accepts no liability for any damages whatsoever, including any consequential damages, for any deficiency in the data. The reproduction of this data, in whole or in part, is forbidden without the express written permission of the Town of Caledon  
 DRAFT  
 Source: First Base Solutions, Teranet  
 Date: 1/6/2023