

SERVICE DATA

SERVICE	DATE	INIT.	SERVICE	DATE	INIT.
HYDRO ONE	XXX X, 2018	C.D.B.			
WATERMANS	AUG 09, 2019	C.D.B.			
GAS MAINS	AUG 06, 2019	C.D.B.			
BELL U/G CABLE	SEP 30, 2019	C.D.B.			
HYDRO U/G CABLE	XXX X, 2019	C.D.B.			
ROGERS PLANT	AUG 12, 2019	C.D.B.			

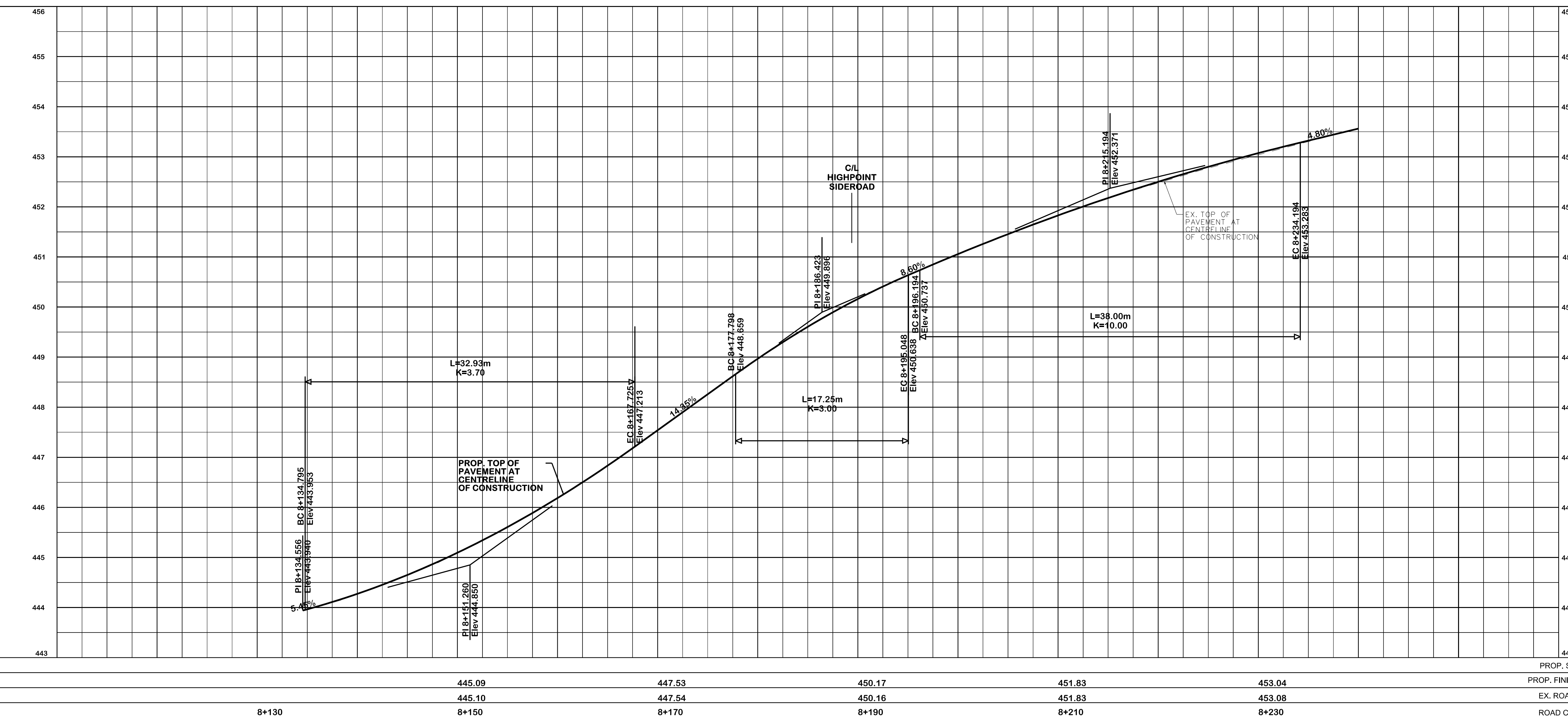
REVISIONS

DATE	DETAILS	INIT.
NOV 22, 2019	ISSUED FOR PIC REVIEW	J.P.D.
MAR 12, 2021	30% PRELIMINARY DESIGN	D.J.O.

LEGEND:

- PROPOSED ROADWAY PAVEMENT
- PROPOSED IMPRESSED COLORED CONCRETE
- PROPOSED CONCRETE SIDEWALK / CONCRETE BUS PAD
- PROPOSED PAVED SHOULDER
- PROPOSED TOPSOIL AND SOD
- PROPOSED CUT/FILL
- PROPOSED DITCH LINE
- PROPOSED RETAINING WALL
- EXISTING BELL PLANT
- EXISTING ROGERS PLANT
- EXISTING GAS LINE
- EXISTING WATERMAIN

Arva
R.V. Anderson Associates Limited
engineering • environment • infrastructure 184339



General Notes

- All Driveways Are ASPHALT Unless Otherwise Noted
- All Water And Sanitary Service Locations Are Approximate And Must Be Located Accurately In The Field
- All Horizontal And Vertical Bends Are In Degrees
- All Pipes Size In mm
- 20C Existing Water Service, Size In mm
- WS20 Proposed Water Service, Size In mm
- B.M. No. 798475 Elev. 412.263 m
- Description Location Lat. 43-50.8 Long. 80-03.0
- The Contractor Is Responsible For Locating And Protecting All Existing Utilities Prior To And During Construction. Location Of Existing Utilities Approximate Only. To Be Verified In Field By Contractor.

NOTICE TO CONTRACTOR

48 HOURS PRIOR TO COMMENCING WORK NOTIFY THE FOLLOWING

THE REGIONAL MUNICIPALITY OF PEEL	CABLE TELEVISION/FIBROPTIC PROVIDERS:
CITY OF MISSISSAUGA WORKS DEPT.	BELL CANADA
CITY OF BRAMPTON WORKS DEPT.	ENERSOURCE TELECOM
TOWN OF CALEDON WORKS DEPT.	HYDRO ONE TELECOM
BELL CANADA	ROGERS CABLE
ENBRIDGE INCORPORATED-GAS DISTRIBUTION	ALLSTREAM
ONTARIO MINISTRY OF TRANSPORTATION	PSN (PUBLIC SECTOR NETWORK)
ONTARIO CLEAN WATER AGENCY	FUTUREWAY (FCI BROADBAND)

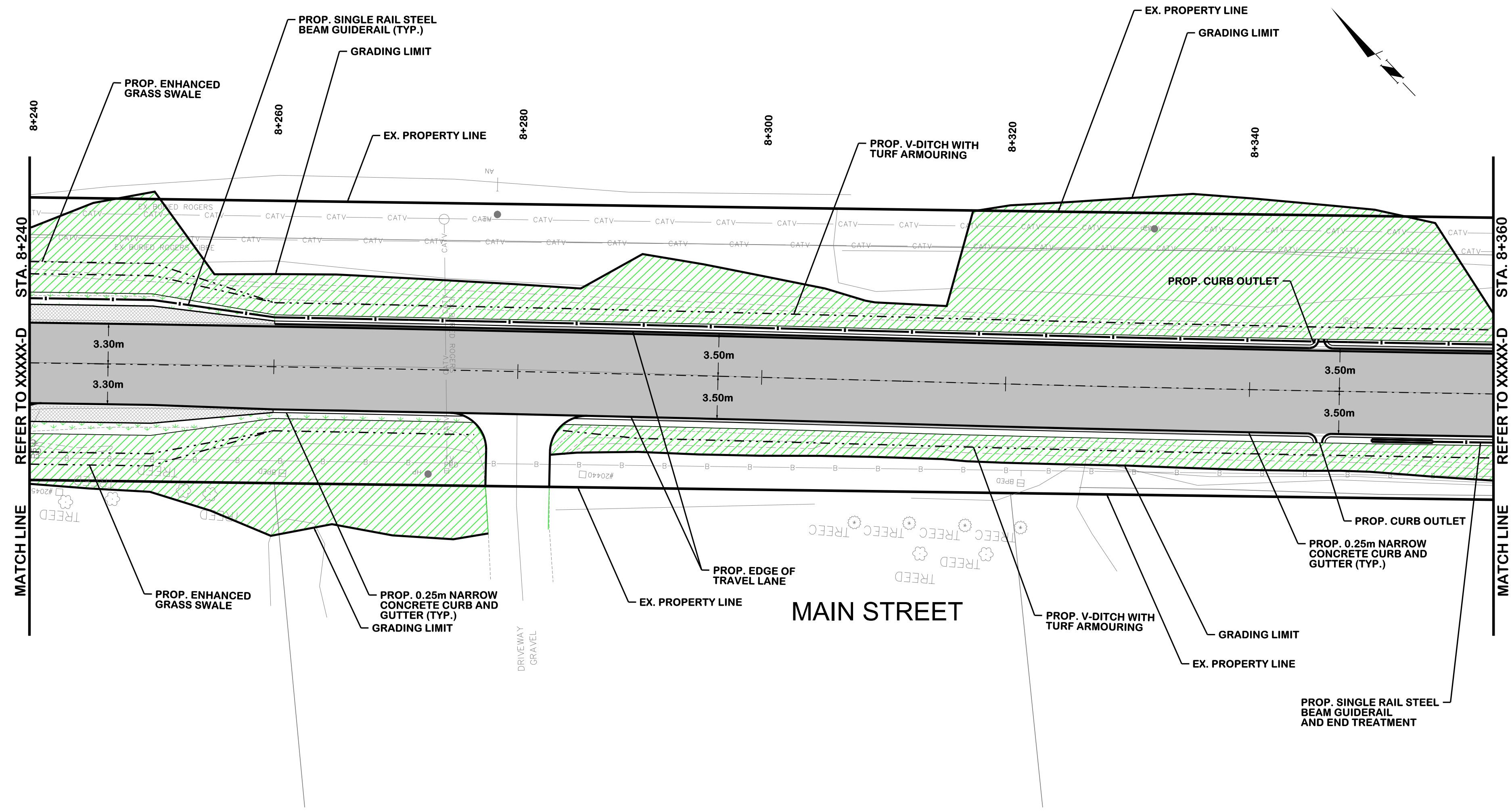
HYDRO ONE NETWORKS
ENERSOURCE, HYDRO MISSISSAUGA
HYDRO ONE BRAMPTON

TOWN OF CALEDON

ALTON VILLAGE EA
QUEEN ST. (MISSISSAUGA RD. TO MAIN ST.)
MAIN ST. (QUEEN ST. TO HIGH POINT RD.)
PROPOSED RECONSTRUCTION

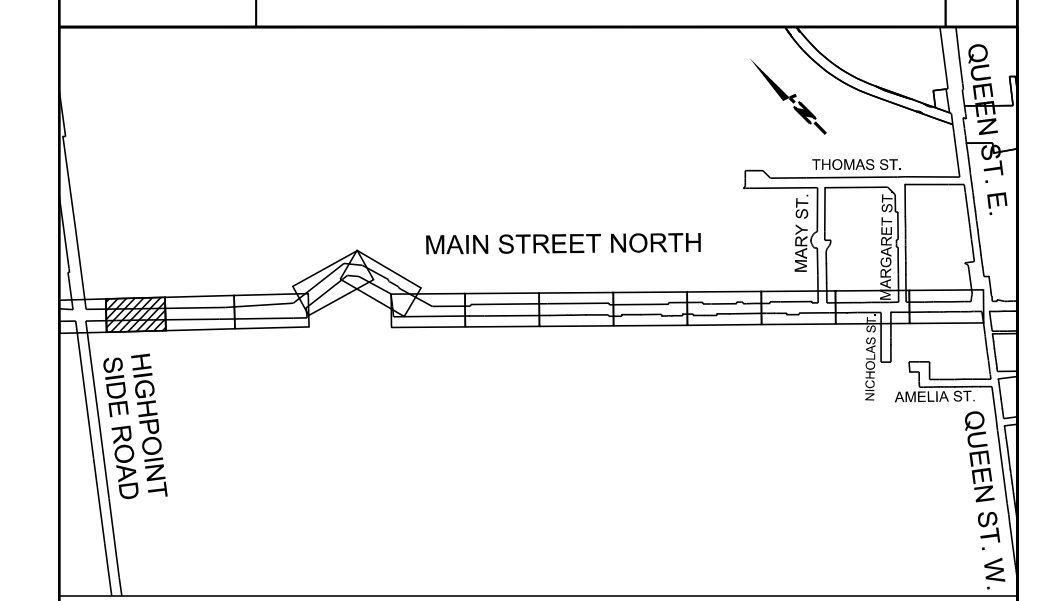
STA.	TO STA.	CAD Area	X-XX	Area	Checked by:	H.H.	Drawn by:	M.A.D.	Project No.	2018-81
		Date:	MARCH 2021	Sheet:	NC-1 of NC 24	Plan No. XXXXX-D				

R:\2018\184339 - Alton Village EA\Project\Cad\Drawings\Sheet\New Construction\184339 - Plan and Profile 1.dgn
11:24:20 AM
2021-03-10
RV\AINT\dwg



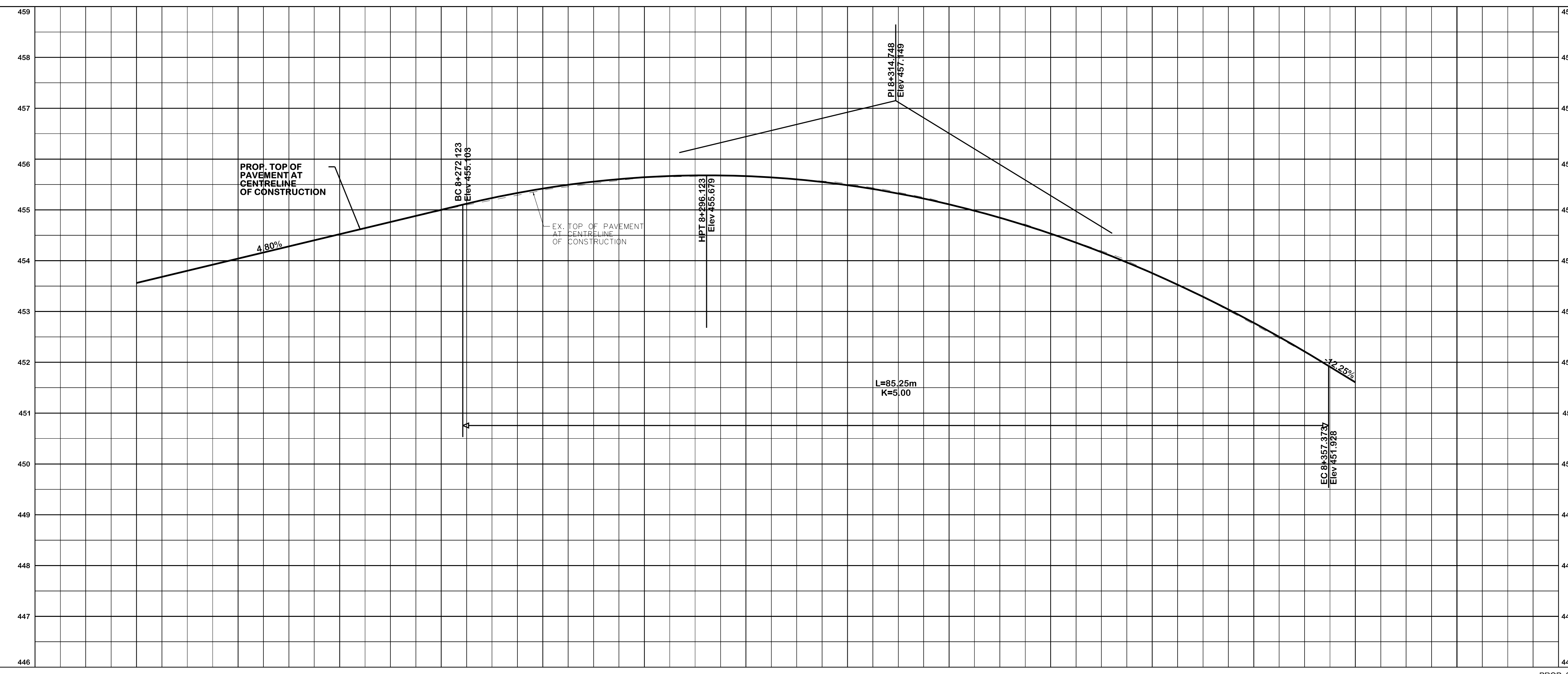
SERVICE DATA					
SERVICE	DATE	INIT.	SERVICE	DATE	INIT.
HYDRO ONE	XXX X, 2018	C.D.B.			
WATERMANS	AUG 09, 2019	C.D.B.			
GAS MAINS	AUG 06, 2019	C.D.B.			
BELL U/G CABLE	SEP 30, 2019	C.D.B.			
HYDRO U/G CABLE	XXX X, 2018	C.D.B.			
ROGERS PLANT	AUG 12, 2019	C.D.B.			

REVISIONS		
DATE	DETAILS	INIT.
NOV 22, 2019	ISSUED FOR PIC REVIEW	J.P.D.
MAR. 12, 2021	30% PRELIMINARY DESIGN	D.J.O.



LEGEND:	
[Pattern]	PROPOSED ROADWAY PAVEMENT
[Pattern]	PROPOSED IMPRESSED COLORED CONCRETE
[Pattern]	PROPOSED CONCRETE SIDEWALK / CONCRETE BUS PAD
[Pattern]	PROPOSED PAVED SHOULDER
[Pattern]	PROPOSED TOPSOIL AND SOD
[Pattern]	PROPOSED CUT/FILL
[Pattern]	PROPOSED DITCH LINE
[Pattern]	PROPOSED RETAINING WALL
[Symbol]	EXISTING BELL PLANT
[Symbol]	EXISTING ROGERS PLANT
[Symbol]	EXISTING GAS LINE
[Symbol]	EXISTING WATERMAIN

Arva
 R.V. Anderson Associates Limited
 engineering • environment • infrastructure 184339

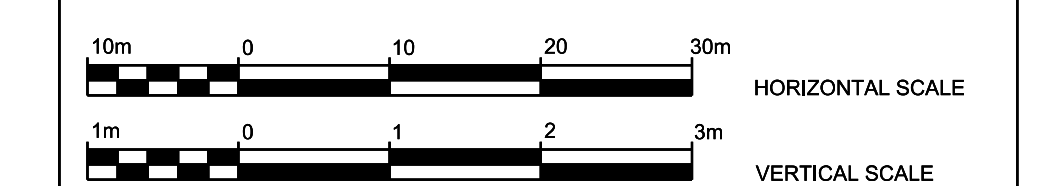


General Notes
 All Driveways Are ASPHALT Unless Otherwise Noted
 All Water And Sanitary Service Locations Are Approximate And Must Be Located Accurately In The Field
 All Horizontal And Vertical Bends Are In Degrees
 All Pipes Size In mm
 20C Existing Water Service, Size In mm
 WS20 Proposed Water Service, Size In mm
 B.M. No. 798475 Elev. 412.263 m
 Description
 Location Lat. 43-50.8 Long. 80-03.0
 The Contractor Is Responsible For Locating And Protecting All Existing Utilities Prior To And During Construction. Location Of Existing Utilities Approximate Only. To Be Verified In Field By Contractor.

Designed by	_____	Approved by	_____
	Chad		

NOTICE TO CONTRACTOR
 48 HOURS PRIOR TO COMMENCING WORK NOTIFY THE FOLLOWING

THE REGIONAL MUNICIPALITY OF PEEL	CABLE TELEVISION/FIBROPTIC PROVIDERS:
CITY OF MISSISSAUGA WORKS DEPT.	BELL CANADA
CITY OF BRAMPTON WORKS DEPT.	ENERSOURCE TELECOM
TOWN OF CALEDON WORKS DEPT.	HYDRO ONE TELECOM
BELL CANADA	ROGERS CABLE
ENBRIDGE INCORPORATED-GAS DISTRIBUTION	ALLSTREAM
ONTARIO MINISTRY OF TRANSPORTATION	PSN (PUBLIC SECTOR NETWORK)
ONTARIO CLEAN WATER AGENCY	FUTUREWAY (FCI BROADBAND)
HYDRO ONE NETWORKS	
ENERSOURCE, HYDRO MISSISSAUGA	
HYDRO ONE BRAMPTON	



TOWN OF CALEDON
ALTON VILLAGE EA
 QUEEN ST. (MISSISSAUGA RD. TO MAIN ST.)
 MAIN ST. (QUEEN ST. TO HIGH POINT RD.)
PROPOSED RECONSTRUCTION

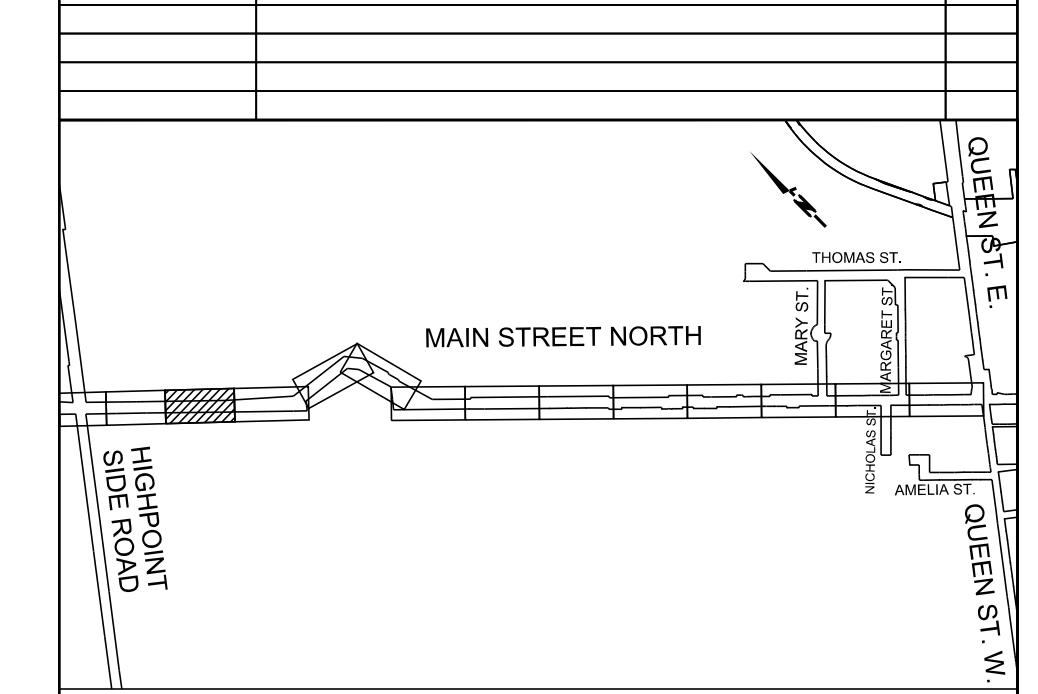
STA.	TO STA.	PROP. SWALE ELEV.	PROP. FINISHED GRADE	EX. ROAD ELEV.	ROAD CHAINAGE
8+250	8+270	454.05	454.98	454.05	
8+290	8+310	455.64	455.65	455.50	
8+330	8+350	452.75	452.79	452.79	

CAD Area	X-XX	Area		Project No.	2018-81
Checked by:	H.H.	Drawn by:	M.A.D.		
Date:	MARCH 2021	Sheet:	NC-2 of NC 24	Plan No.	XXXX-D

R:\2018\184339 - Alton Village EA\Project\Cad\Drawings\Construction\184339 - Plan and Profile 2.dgn
 11:24:22 AM
 2021-03-10
 R\VAINT\0610

SERVICE DATA					
SERVICE	DATE	INIT.	SERVICE	DATE	INIT.
HYDRO ONE	XXX X, 2018	C.D.B.			
WATERMANS	AUG 09, 2019	C.D.B.			
GAS MAINS	AUG 06, 2019	C.D.B.			
BELL U/G CABLE	SEP 30, 2019	C.D.B.			
HYDRO U/G CABLE	XXX X, 2018	C.D.B.			
ROGERS PLANT	AUG 12, 2019	C.D.B.			

REVISIONS		
DATE	DETAILS	INIT.
NOV 22, 2019	ISSUED FOR PIC REVIEW	J.P.D.
MAR 12, 2021	30% PRELIMINARY DESIGN	D.J.O.



LEGEND:

- PROPOSED ROADWAY PAVEMENT
- PROPOSED IMPRESSED COLORED CONCRETE
- PROPOSED CONCRETE SIDEWALK / CONCRETE BUS PAD
- PROPOSED PAVED SHOULDER
- PROPOSED TOPSOIL AND SOD
- PROPOSED CUT/FILL
- PROPOSED DITCH LINE
- PROPOSED RETAINING WALL
- EXISTING BELL PLANT
- EXISTING ROGERS PLANT
- EXISTING GAS LINE
- EXISTING WATERMAIN

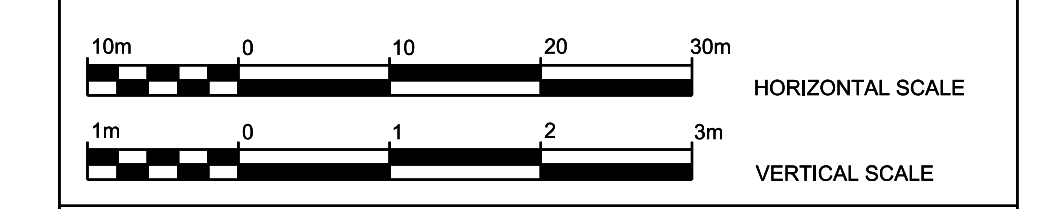
Arva
 R.V. Anderson Associates Limited
 engineering • environment • infrastructure 184339

General Notes
 All Driveways Are ASPHALT Unless Otherwise Noted
 All Water And Sanitary Service Locations Are Approximate
 And Must Be Located Accurately In The Field
 All Horizontal And Vertical Bends Are In Degrees
 All Pipes Size In mm
 20C Existing Water Service, Size In mm
 WS20 Proposed Water Service, Size In mm
 B.M. No. 798475 Elev. 412.263 m
 Description
 Location Lat. 43-50.8 Long. 80-03.0
 The Contractor Is Responsible For Locating And Protecting All
 Existing Utilities Prior To And During Construction. Location Of
 Existing Utilities Approximate Only. To Be Verified In Field By Contractor.

Designed by: _____
 Approved by: _____

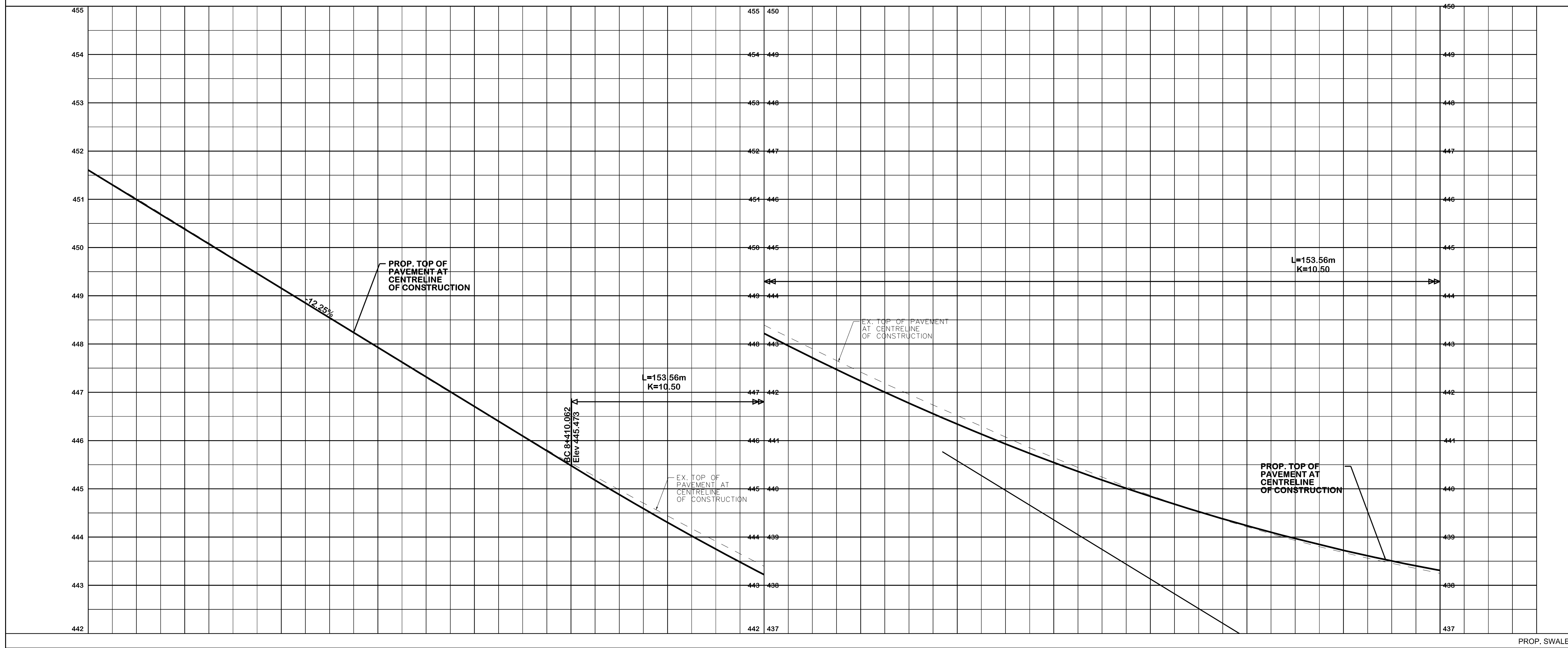
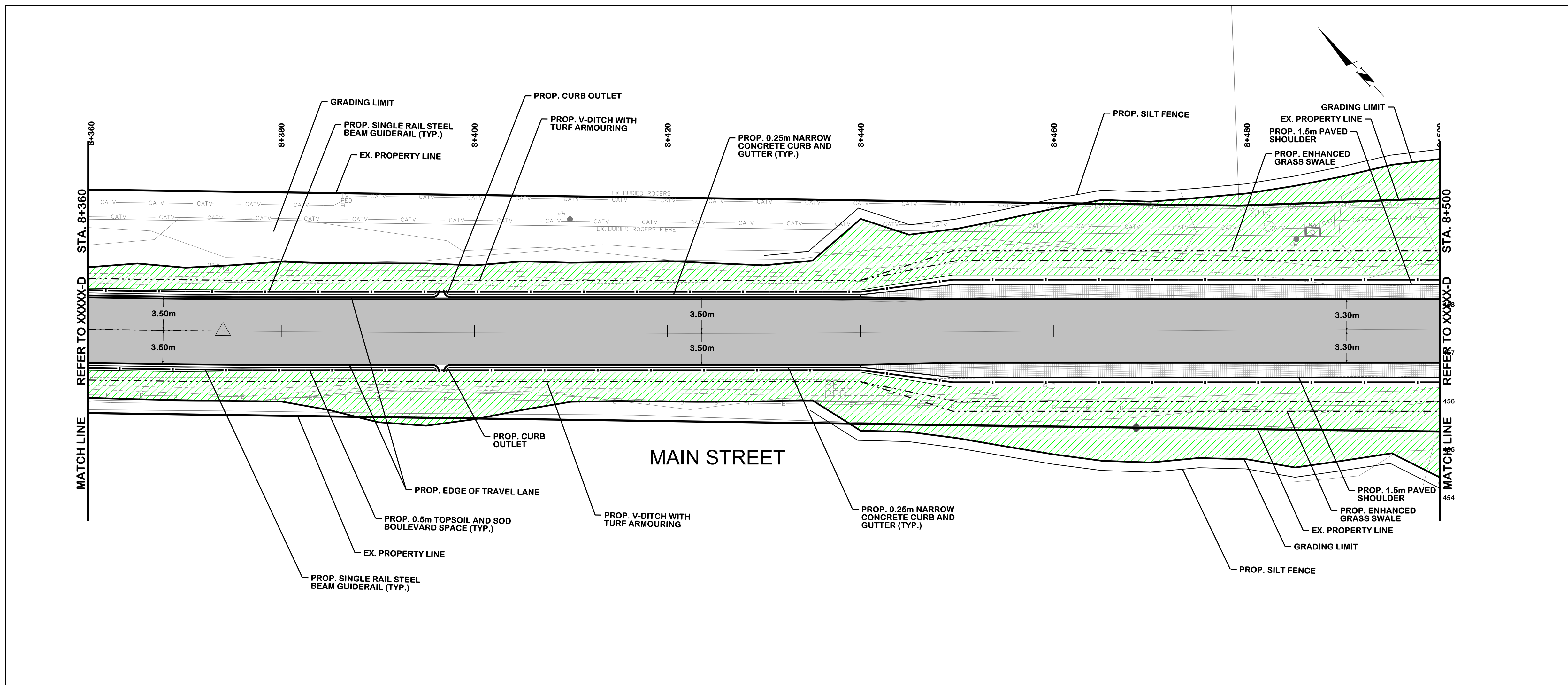
NOTICE TO CONTRACTOR
 48 HOURS PRIOR TO COMMENCING WORK NOTIFY THE FOLLOWING

THE REGIONAL MUNICIPALITY OF PEEL	CABLE TELEVISION/FIBROPTIC PROVIDERS:
CITY OF MISSISSAUGA WORKS DEPT.	BELL CANADA
CITY OF BRAMPTON WORKS DEPT.	ENERSOURCE TELECOM
TOWN OF CALEDON WORKS DEPT.	HYDRO ONE TELECOM
BELL CANADA	ROGERS CABLE
ENBRIDGE INCORPORATED-GAS DISTRIBUTION	ALLSTREAM
ONTARIO MINISTRY OF TRANSPORTATION	PSN (PUBLIC SECTOR NETWORK)
ONTARIO CLEAN WATER AGENCY	FUTUREWAY (FCI BROADBAND)
HYDRO ONE NETWORKS	
ENERSOURCE, HYDRO MISSISSAUGA	
HYDRO ONE BRAMPTON	



TOWN OF CALEDON
ALTON VILLAGE EA
 QUEEN ST. (MISSISSAUGA RD. TO MAIN ST.)
 MAIN ST. (QUEEN ST. TO HIGH POINT RD.)
PROPOSED RECONSTRUCTION

STA.	TO STA.	CAD Area	X-XX	Area	Project No.
		Checked by:	H.H.	Drawn by:	M.A.D.
		Date:	MARCH 2021	Sheet:	NC-3 of NC 24
		Plan No.	XXXX-D		

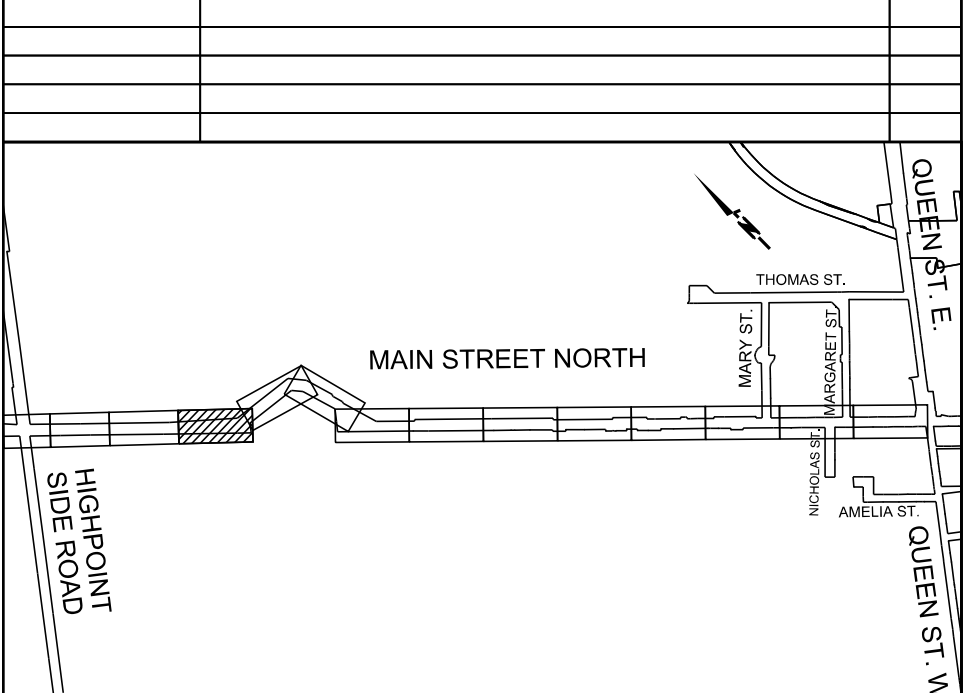


STA.	TO STA.	PROP. SWALE ELEV.	PROP. FINISHED GRADE	EX. ROAD ELEV.	ROAD CHAINAGE
8+370	8+390	450.40	447.92	445.53	443.39
8+390	8+410	450.40	447.94	445.49	443.23
8+410	8+430	450.40	447.94	445.49	443.23
8+430	8+450	443.39	441.52	441.35	439.87
8+450	8+470	443.39	441.52	441.35	439.87
8+470	8+490	439.87	438.68	438.73	438.73
8+490		439.87	438.68	438.73	438.73

R:\2018\184339 - Alton Village EA\Project\Cad\Drawn\Trans\DWG\Sheet\New Construction\184339 - Plan and Profile 3.dgn
 11:24:24 AM
 2021-03-10
 RVA\NT\0610

SERVICE DATA					
SERVICE	DATE	INIT.	SERVICE	DATE	INIT.
HYDRO ONE	XXX X, 2018	C.D.B.			
WATERMANS	AUG 09, 2019	C.D.B.			
GAS MAINS	AUG 06, 2019	C.D.B.			
BELL U/G CABLE	SEP 30, 2019	C.D.B.			
HYDRO U/G CABLE	XXX X, 2018	C.D.B.			
ROGERS PLANT	AUG 12, 2019	C.D.B.			

REVISIONS		
DATE	DETAILS	INIT.
NOV 22, 2019	ISSUED FOR PIC REVIEW	J.P.D.
MAR 12, 2021	30% PRELIMINARY DESIGN	D.J.O.



LEGEND:

	PROPOSED ROADWAY PAVEMENT
	PROPOSED IMPRESSED COLORED CONCRETE
	PROPOSED CONCRETE SIDEWALK / CONCRETE BUS PAD
	PROPOSED PAVED SHOULDER
	PROPOSED TOPSOIL AND SOD
	PROPOSED CUT/FILL
	PROPOSED DITCH LINE
	PROPOSED RETAINING WALL
	EXISTING BELL PLANT
	EXISTING ROGERS PLANT
	EXISTING GAS LINE
	EXISTING WATERMAIN

Arva
 R.V. Anderson Associates Limited
 engineering • environment • infrastructure
 184339

General Notes
 All Driveways Are ASPHALT Unless Otherwise Noted
 All Water And Sanitary Service Locations Are Approximate
 And Must Be Located Accurately In The Field
 All Horizontal And Vertical Bends Are In Degrees
 All Pipes Size In mm
 20C Existing Water Service, Size In mm
 WS20 Proposed Water Service, Size In mm
 B.M. No. 798475 Elev. 412.263 m
 Description
 Location Lat. 43-50.8 Long. 80-03.0
 The Contractor Is Responsible For Locating And Protecting All
 Existing Utilities Prior To And During Construction. Location Of
 Existing Utilities Approximate Only. To Be Verified In Field By Contractor.

Designed by: Chid. Approved by:

NOTICE TO CONTRACTOR
 48 HOURS PRIOR TO COMMENCING WORK NOTIFY THE FOLLOWING

THE REGIONAL MUNICIPALITY OF PEELE	CABLE TELEVISION/FIBROPTIC PROVIDERS:
CITY OF MISSISSAUGA WORKS DEPT.	BELL CANADA
CITY OF BRAMPTON WORKS DEPT.	ENERSOURCE TELECOM
TOWN OF CALEDON WORKS DEPT.	HYDRO ONE TELECOM
BELL CANADA	ROGERS CABLE
ENBRIDGE INCORPORATED-GAS DISTRIBUTION	ALLSTREAM
ONTARIO MINISTRY OF TRANSPORTATION	PSN (PUBLIC SECTOR NETWORK)
ONTARIO CLEAN WATER AGENCY	FUTUREWAY (FCI BROADBAND)
HYDRO ONE NETWORKS	
ENERSOURCE, HYDRO MISSISSAUGA	
HYDRO ONE BRAMPTON	

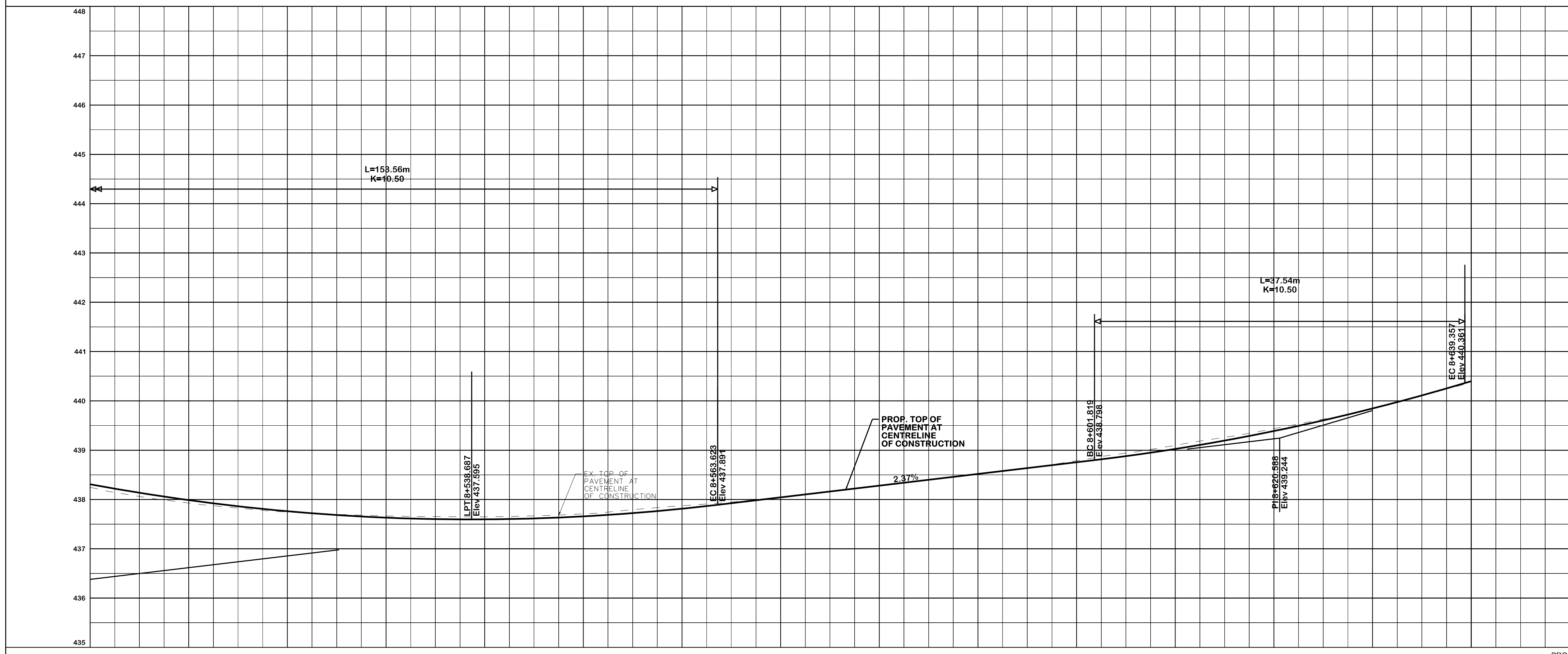
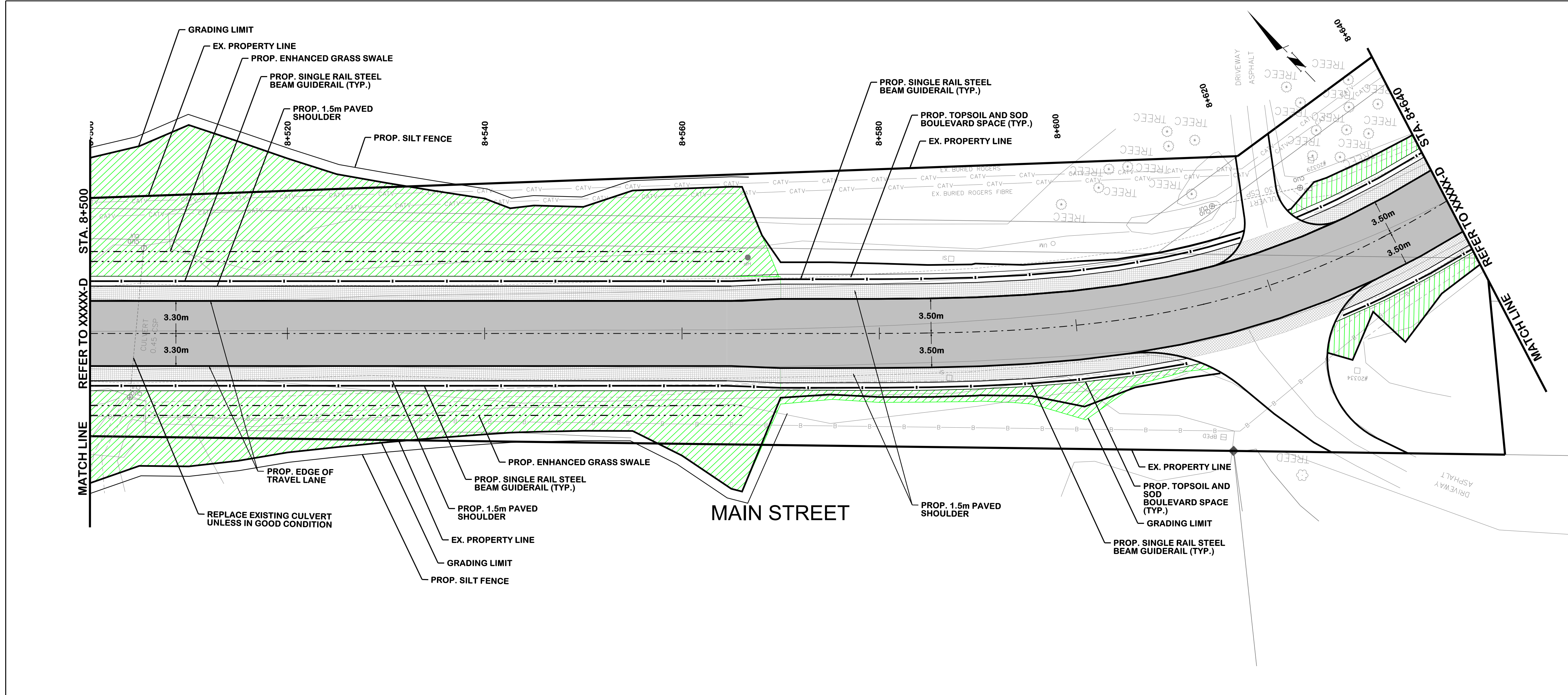
10m 0 10 20 30m HORIZONTAL SCALE
 1m 0 1 2 3m VERTICAL SCALE

TOWN OF CALEDON

ALTON VILLAGE EA
 QUEEN ST. (MISSISSAUGA RD. TO MAIN ST.)
 MAIN ST. (QUEEN ST. TO HIGH POINT RD.)

PROPOSED RECONSTRUCTION

STA.	TO STA.	CAD Area	Area	Project No.
		X-XX		2018-81
		H.H.	M.A.D.	
		NC-4 of NC 24		XXXX-D

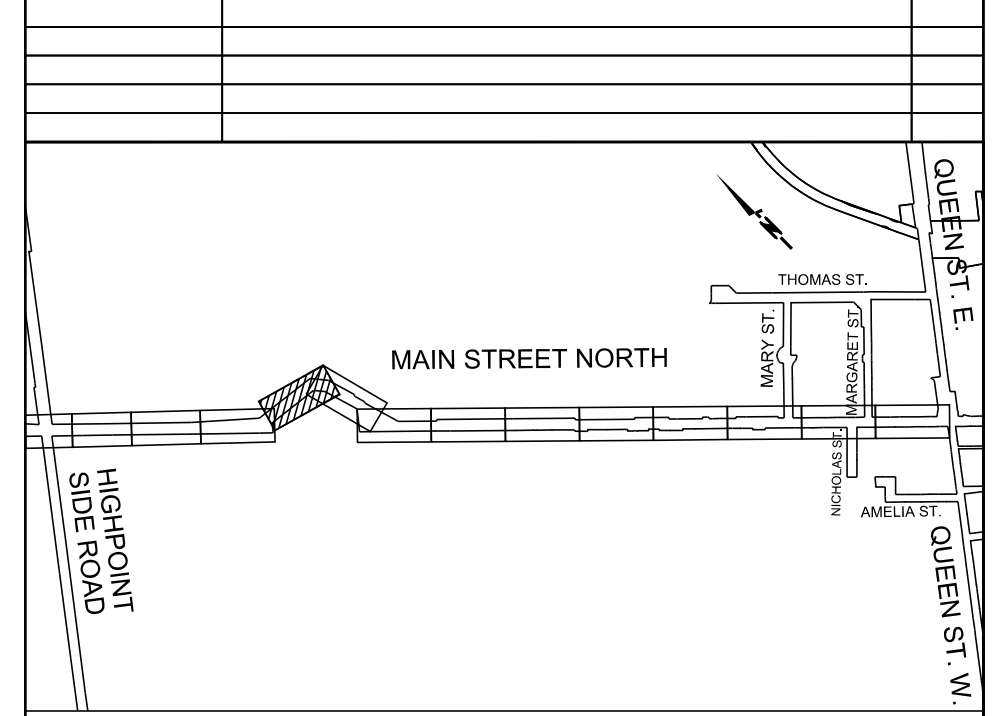


STA.	TO STA.	CAD Area	Area	Project No.
8+510	8+530	X-XX		2018-81
8+530	8+550	H.H.	M.A.D.	
8+550	8+570	NC-4 of NC 24		XXXX-D

R:\2018\184339 - Alton Village EA\Project\Drawings\Sheet\New Construction\184339_Plan and Profile 4.dgn
 11:24:25 AM
 2021-03-10 R:\VAINT\06017

SERVICE DATA					
SERVICE	DATE	INIT.	SERVICE	DATE	INIT.
HYDRO ONE	XXX X 2018	C.D.B.			
WATERMAINS	AUG 09 2019	C.D.B.			
GAS MAINS	AUG 06 2019	C.D.B.			
BELL U/G CABLE	SEP 30 2019	C.D.B.			
HYDRO U/G CABLE	XXX X 2018	C.D.B.			
ROGERS PLANT	AUG 12 2019	C.D.B.			

REVISIONS		
DATE	DETAILS	INIT.
NOV 22 2019	ISSUED FOR PIC REVIEW	J.P.D.
MAR 12 2021	30% PRELIMINARY DESIGN	D.J.O.



LEGEND:	
[Pattern]	PROPOSED ROADWAY PAVEMENT
[Pattern]	PROPOSED IMPRESSED COLORED CONCRETE
[Pattern]	PROPOSED CONCRETE SIDEWALK / CONCRETE BUS PAD
[Pattern]	PROPOSED PAVED SHOULDER
[Pattern]	PROPOSED TOPSOIL AND SOD
[Pattern]	PROPOSED CUT/FILL
[Pattern]	PROPOSED DITCH LINE
[Pattern]	PROPOSED RETAINING WALL
[Symbol]	EXISTING BELL PLANT
[Symbol]	EXISTING ROGERS PLANT
[Symbol]	EXISTING GAS LINE
[Symbol]	EXISTING WATERMAIN



R.V. Anderson Associates Limited
engineering • environment • infrastructure

184339

General Notes
All Driveways Are ASPHALT Unless Otherwise Noted
All Water And Sanitary Service Locations Are Approximate And Must Be Located Accurately In The Field
All Horizontal And Vertical Bends Are In Degrees
All Pipes Size In mm
20C Existing Water Service, Size In mm
WS20 Proposed Water Service, Size In mm
B.M. No. 798475 Elev. 412.263 m
Description: Queen St. E. At Main St. W.
Location Lat. 43-50.8 Long. 80-03.0
The Contractor Is Responsible For Locating And Protecting All Existing Utilities Approximate Only. To Be Verified In Field By Contractor.

Designed by: _____ C.H.D.	Approved by: _____
------------------------------	--------------------

NOTICE TO CONTRACTOR
48 HOURS PRIOR TO COMMENCING WORK NOTIFY THE FOLLOWING

THE REGIONAL MUNICIPALITY OF PEEL	CABLE TELEVISION/FIBROPTIC PROVIDERS:
CITY OF MISSISSAUGA WORKS DEPT.	BELL CANADA
CITY OF BRAMPTON WORKS DEPT.	ENERSOURCE TELECOM
TOWN OF CALEDON WORKS DEPT.	HYDRO ONE TELECOM
BELL CANADA	ROGERS CABLE
ENBRIDGE INCORPORATED-GAS DISTRIBUTION	ALLSTREAM
ONTARIO MINISTRY OF TRANSPORTATION	PSN (PUBLIC SECTOR NETWORK)
ONTARIO CLEAN WATER AGENCY	FUTUREWAY (FCI BROADBAND)
HYDRO ONE NETWORKS	
ENERSOURCE, HYDRO MISSISSAUGA	
HYDRO ONE BRAMPTON	

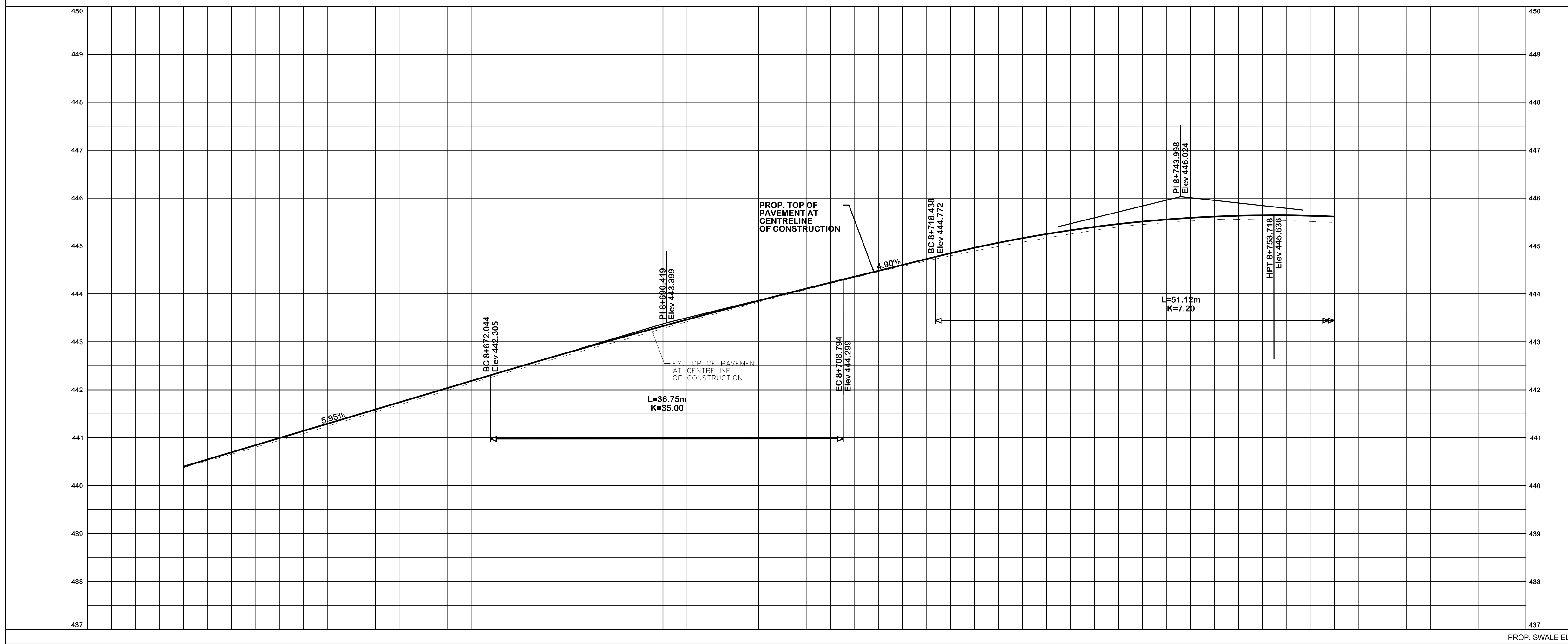
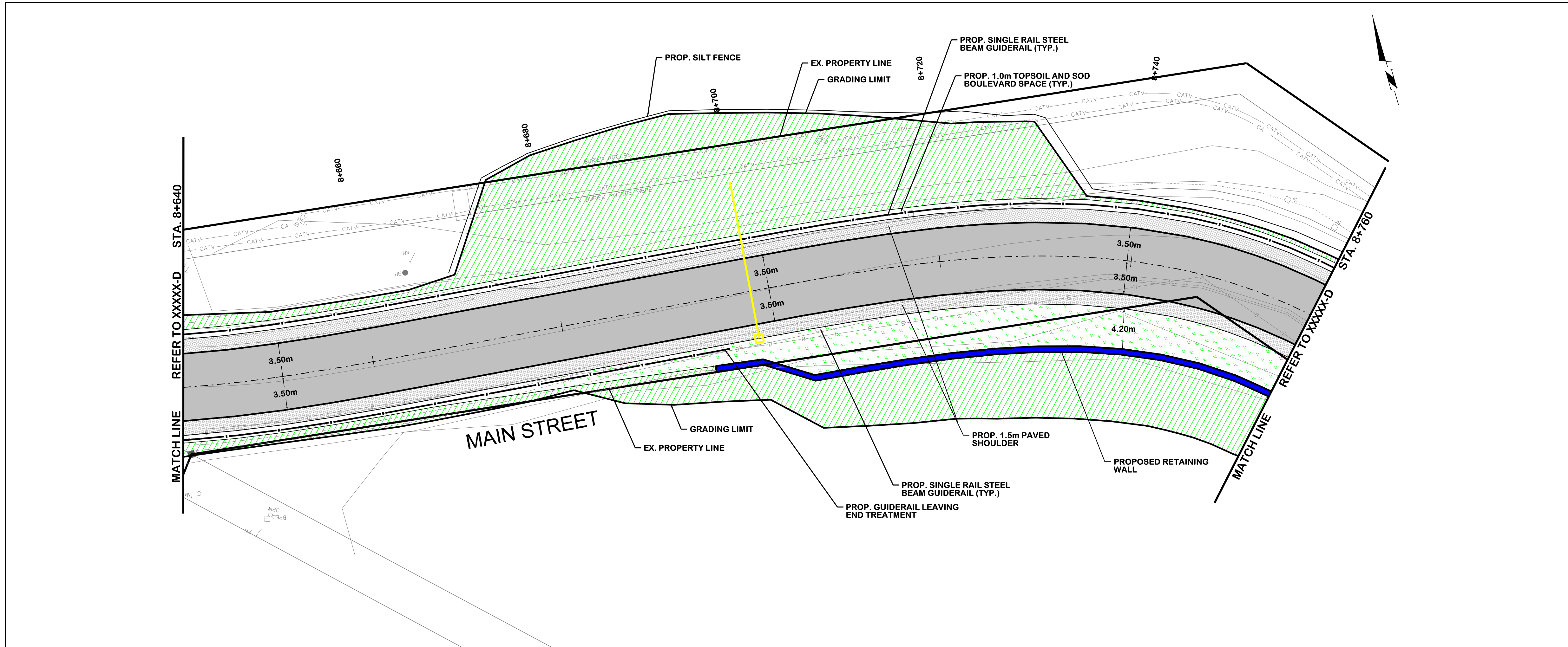
TOWN OF CALEDON

ALTON VILLAGE EA

QUEEN ST. (MISSISSAUGA RD. TO MAIN ST.)
MAIN ST. (QUEEN ST. TO HIGH POINT RD.)

PROPOSED RECONSTRUCTION

STA.	TO STA.
CAD Area	X-XX Area
Checked by: H.H.	Drawn by: M.A.D.
Date: MARCH 2021	Sheet: NC-5 of NC 24
Project No. 2018-81	Plan No. XXXX-D

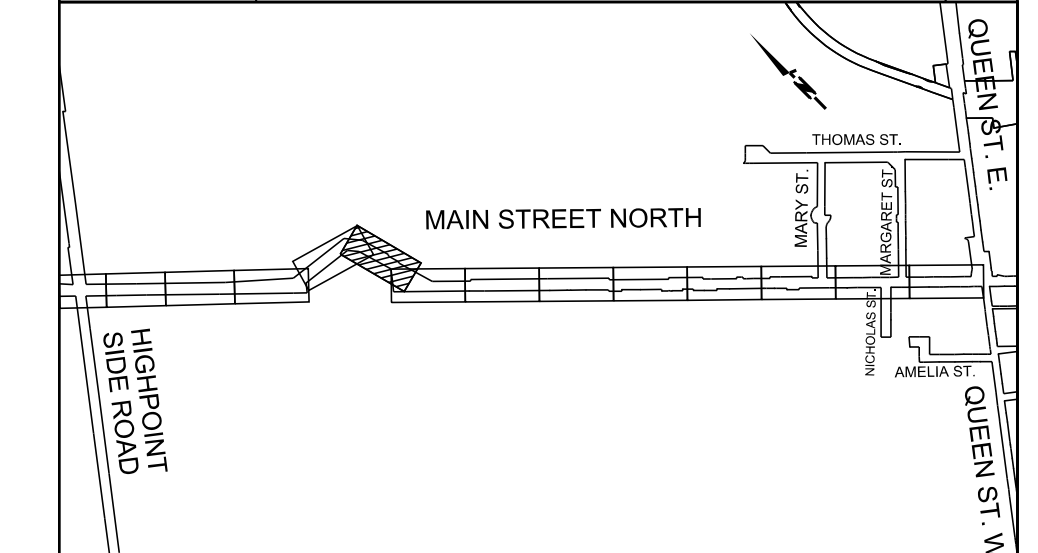


PROF. FINISHED GRADE	EX. ROAD ELEV.	ROAD CHAINAGE
440.94	442.18	8+650
440.99	443.32	8+670
443.28	444.35	8+690
444.34	445.63	8+710
445.16	445.63	8+730
445.55		8+750

R:\2018\184339 - Alton Village EA\Project\Cad\Design\Trans\DWG\Sheet\New Construction\184339 - Plan and Profile 5.dgn
11:24:27 AM
2021-03-10 R:\VA\INT\0640

SERVICE DATA					
SERVICE	DATE	INIT.	SERVICE	DATE	INIT.
HYDRO ONE	XXX X, 2018	C.D.B.			
WATERMAINS	AUG 09, 2019	C.D.B.			
GAS MAINS	AUG 06, 2019	C.D.B.			
BELL U/G CABLE	SEP 30, 2019	C.D.B.			
HYDRO U/G CABLE	XXX X, 2018	C.D.B.			
ROGERS PLANT	AUG 12, 2019	C.D.B.			

REVISIONS		
DATE	DETAILS	INIT.
NOV 22, 2019	ISSUED FOR PIC REVIEW	J.P.D.
MAR 12, 2021	30% PRELIMINARY DESIGN	D.J.O.



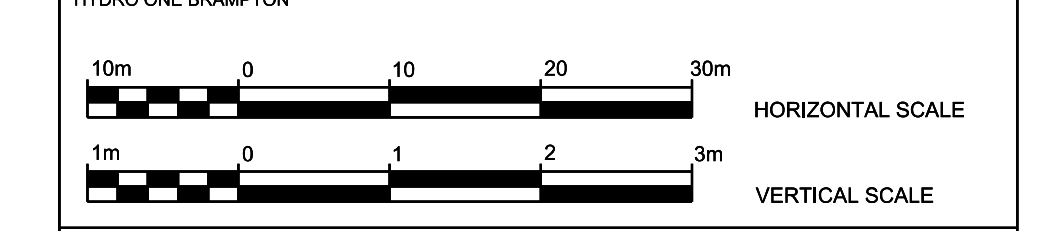
LEGEND:	
[Symbol]	PROPOSED ROADWAY PAVEMENT
[Symbol]	PROPOSED IMPRESSED COLORED CONCRETE
[Symbol]	PROPOSED CONCRETE SIDEWALK / CONCRETE BUS PAD
[Symbol]	PROPOSED PAVED SHOULDER
[Symbol]	PROPOSED TOPSOIL AND SOD
[Symbol]	PROPOSED CUT/FILL
[Symbol]	PROPOSED DITCH LINE
[Symbol]	PROPOSED RETAINING WALL
[Symbol]	EXISTING BELL PLANT
[Symbol]	EXISTING ROGERS PLANT
[Symbol]	EXISTING GAS LINE
[Symbol]	EXISTING WATERMAIN

Arva
 R.V. Anderson Associates Limited
 engineering • environment • infrastructure 184339

General Notes
 All Driveways Are ASPHALT Unless Otherwise Noted
 All Water And Sanitary Service Locations Are Approximate And Must Be Located Accurately In The Field
 All Horizontal And Vertical Bends Are In Degrees
 All Pipes Size In mm
 20C Existing Water Service, Size In mm
 WS20 Proposed Water Service, Size In mm
 B.M. No. 798475 Elev. 412.263 m
 Description
 Location Lat. 43-50.8 Long. 80-03.0
 The Contractor Is Responsible For Locating And Protecting All Existing Utilities Approximate Only. To Be Verified In Field By Contractor.

NOTICE TO CONTRACTOR
 48 HOURS PRIOR TO COMMENCING WORK NOTIFY THE FOLLOWING

THE REGIONAL MUNICIPALITY OF PEEL	CABLE TELEVISION/FIBROPTIC PROVIDERS:
CITY OF MISSISSAUGA WORKS DEPT.	BELL CANADA
CITY OF BRAMPTON WORKS DEPT.	ENERSOURCE TELECOM
TOWN OF CALEDON WORKS DEPT.	HYDRO ONE TELECOM
BELL CANADA	ROGERS CABLE
ENBRIDGE INCORPORATED-GAS DISTRIBUTION	ALLSTREAM
ONTARIO MINISTRY OF TRANSPORTATION	PSN (PUBLIC SECTOR NETWORK)
ONTARIO CLEAN WATER AGENCY	FUTUREWAY (FCI BROADBAND)
HYDRO ONE NETWORKS	
ENERSOURCE, HYDRO MISSISSAUGA	
HYDRO ONE BRAMPTON	

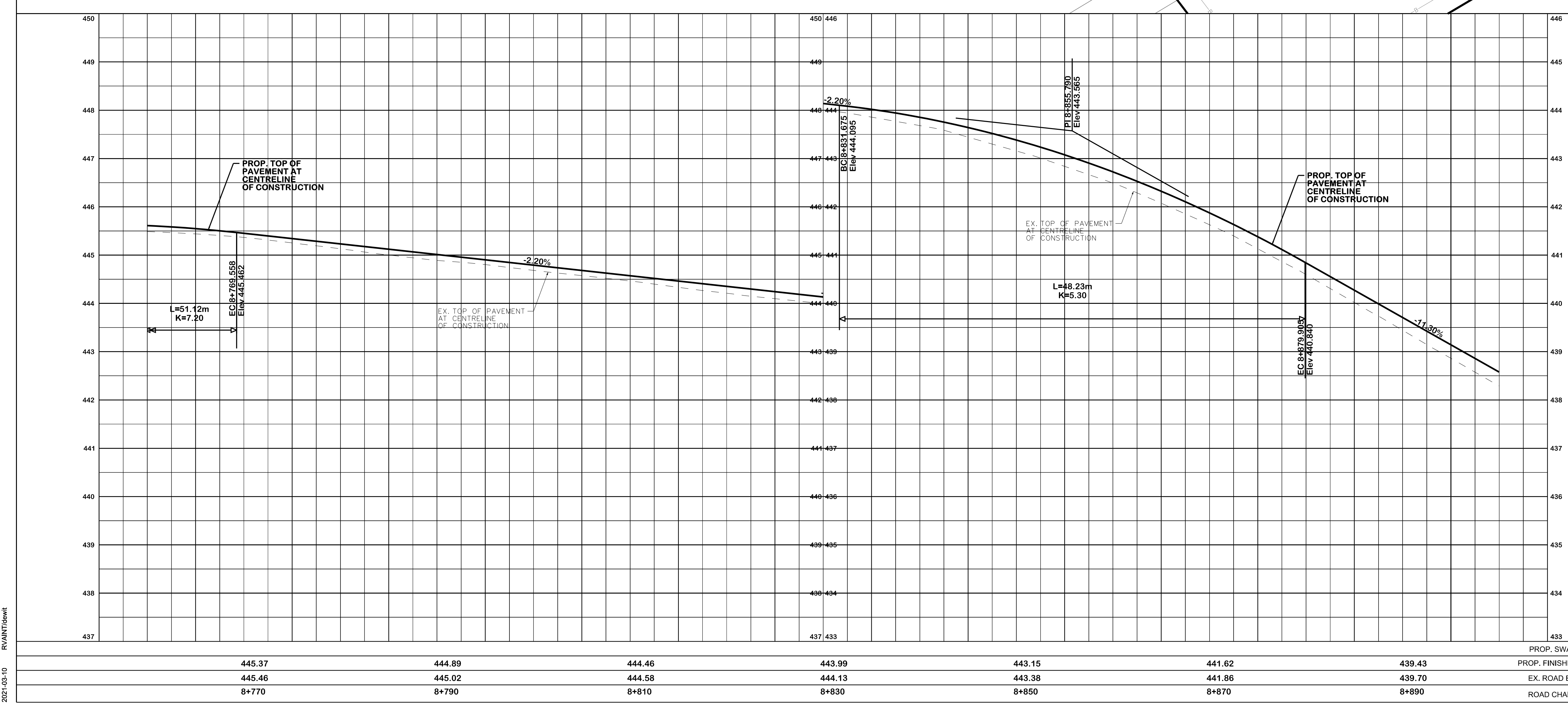
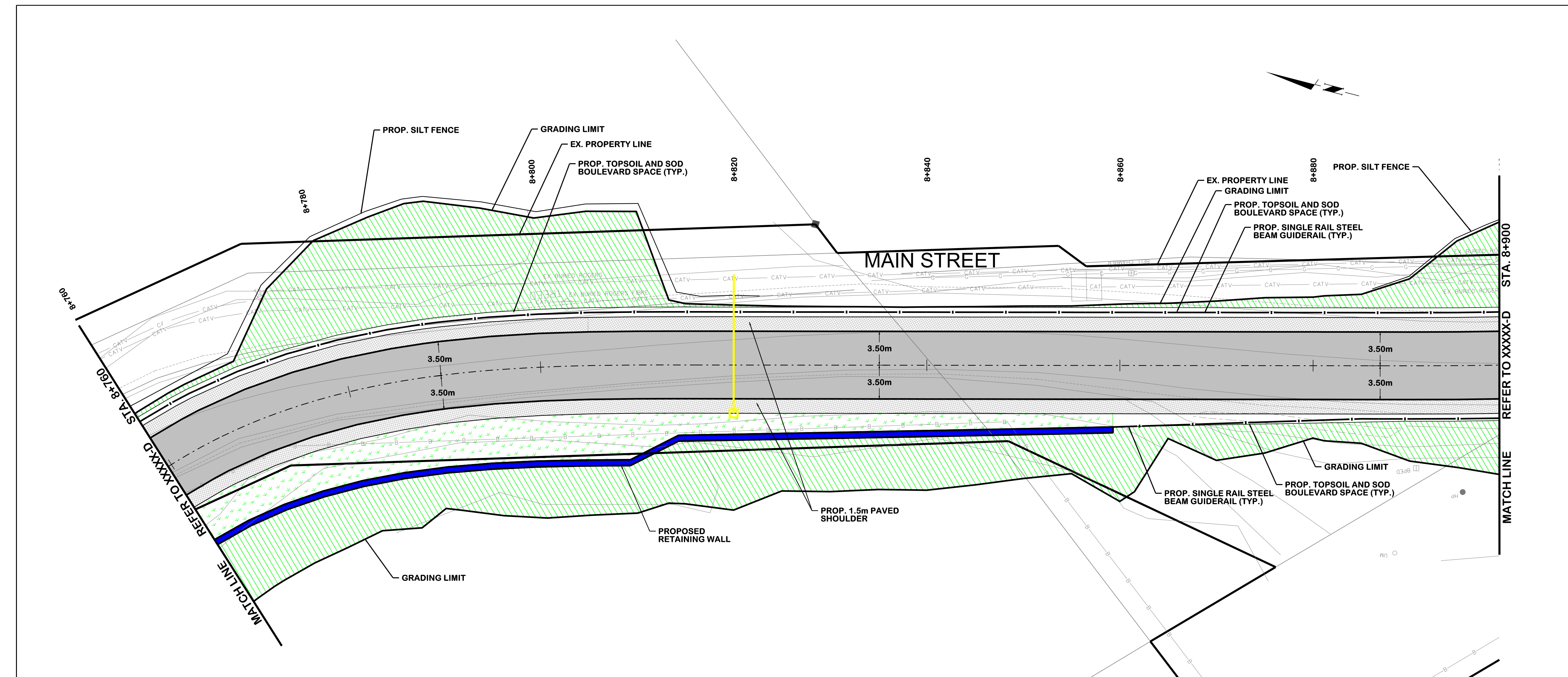


TOWN OF CALEDON

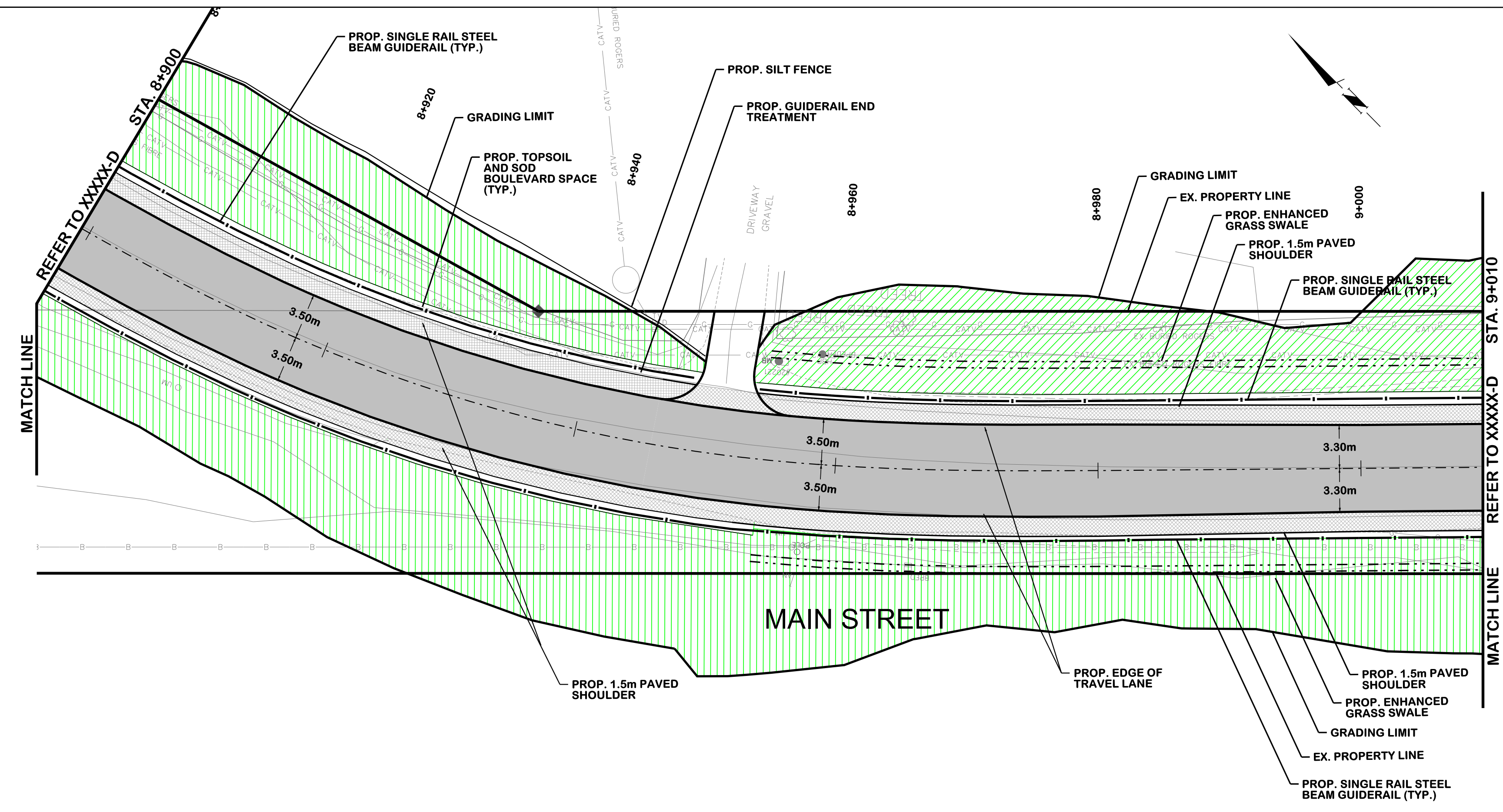
ALTON VILLAGE EA
 QUEEN ST. (MISSISSAUGA RD. TO MAIN ST.)
 MAIN ST. (QUEEN ST. TO HIGH POINT RD.)

PROPOSED RECONSTRUCTION

STA.	TO STA.
CAD Area	X-XX Area
Checked by: H.H.	Drawn by: M.A.D.
Date: MARCH 2021	Sheet: NC-6 of NC 24
Project No. 2018-81	Plan No. XXXX-D

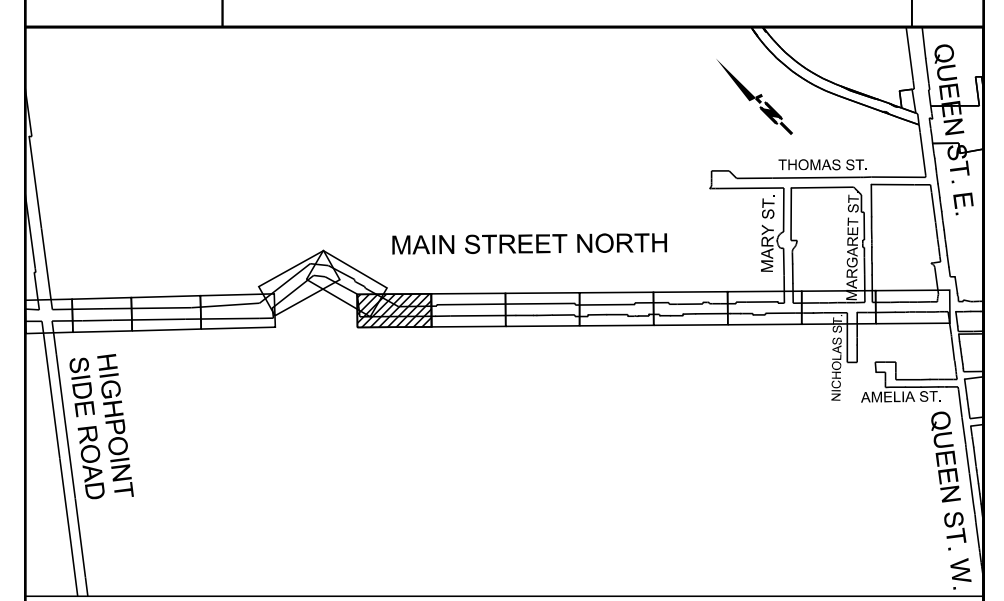


R:\2018\184339 - Alton Village EA\Project\Cad\Design\Trans\DWG\SheetNew Construction\184339 - Plan and Profile 6.dgn
 11:24:29 AM
 2021-03-10
 RVA\NT\0617



SERVICE DATA					
SERVICE	DATE	INIT.	SERVICE	DATE	INIT.
HYDRO ONE	XXX X, 2019	C.D.B.			
WATERMAINS	AUG 09, 2019	C.D.B.			
GAS MAINS	AUG 06, 2019	C.D.B.			
BELL U/G CABLE	SEP 30, 2019	C.D.B.			
HYDRO U/G CABLE	XXX X, 2019	C.D.B.			
ROGERS PLANT	AUG 12, 2019	C.D.B.			

REVISIONS		
DATE	DETAILS	INIT.
NOV 22, 2019	ISSUED FOR PIC REVIEW	J.P.D.
MAR. 12, 2021	30% PRELIMINARY DESIGN	D.J.O.

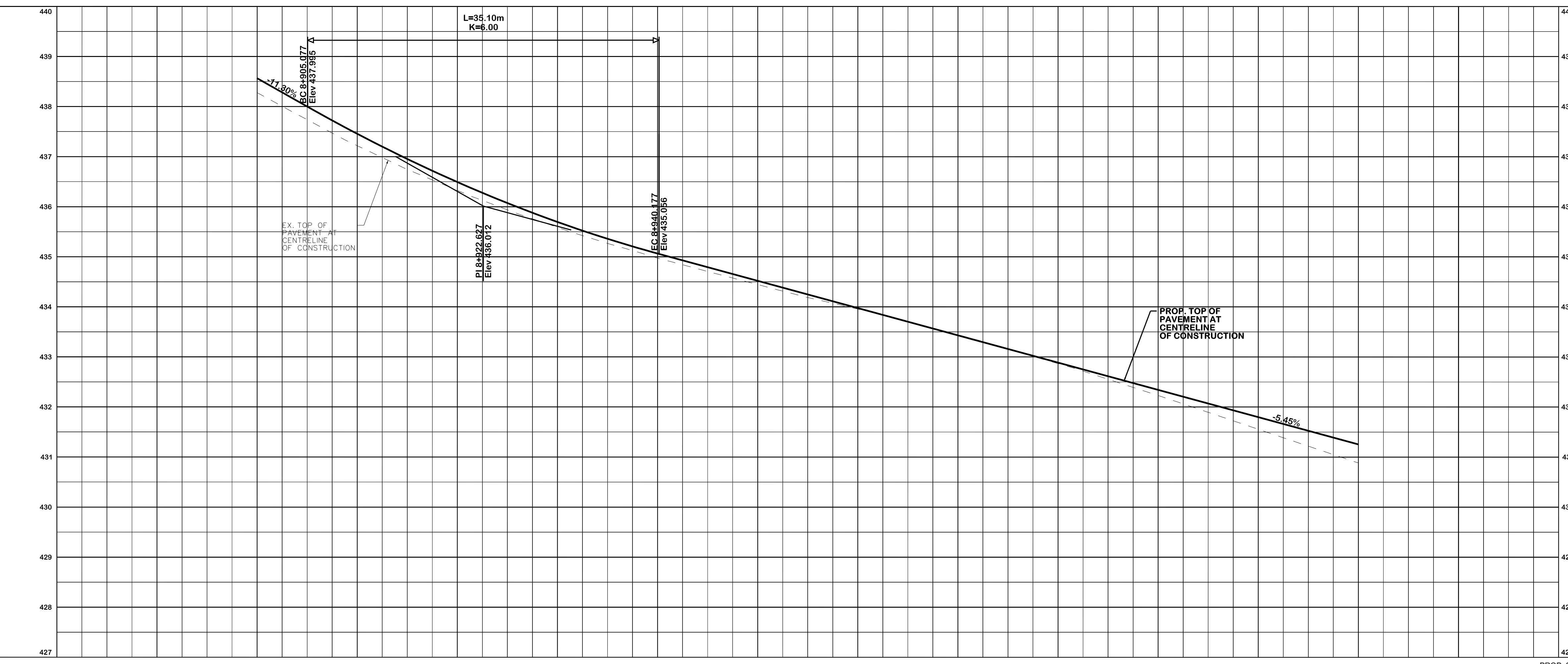


LEGEND:

- PROPOSED ROADWAY PAVEMENT
- PROPOSED IMPRESSED COLORED CONCRETE
- PROPOSED CONCRETE SIDEWALK / CONCRETE BUS PAD
- PROPOSED PAVED SHOULDER
- PROPOSED TOPSOIL AND SOD
- PROPOSED CUT/FILL
- PROPOSED DITCH LINE
- PROPOSED RETAINING WALL
- EXISTING BELL PLANT
- EXISTING ROGERS PLANT
- EXISTING GAS LINE
- EXISTING WATERMAIN



R.V. Anderson Associates Limited
 engineering • environment • infrastructure 184339



General Notes

All Driveways Are ASPHALT Unless Otherwise Noted
 All Water And Sanitary Service Locations Are Approximate And Must Be Located Accurately In The Field
 All Horizontal And Vertical Bends Are In Degrees
 All Pipes Size In mm
 20C Existing Water Service, Size In mm
 WS20 Proposed Water Service, Size In mm
 B.M. No. 798475 Elev. 412.263 m
 Description
 Location Lat. 43-50.8 Long. 80-03.0

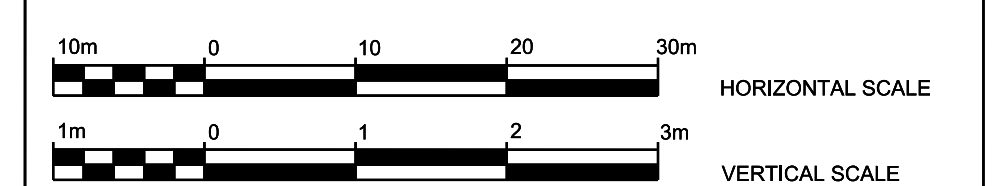
The Contractor is Responsible For Locating And Protecting All Existing Utilities Prior To And During Construction. Location Of Existing Utilities Approximate Only. To Be Verified In Field By Contractor.

Designed by: _____
 Approved by: _____

NOTICE TO CONTRACTOR

48 HOURS PRIOR TO COMMENCING WORK NOTIFY THE FOLLOWING

THE REGIONAL MUNICIPALITY OF PEEL	CABLE TELEVISION/FIBROPTIC PROVIDERS:
CITY OF MISSISSAUGA WORKS DEPT.	BELL CANADA
CITY OF BRAMPTON WORKS DEPT.	ENERSOURCE TELECOM
TOWN OF CALEDON WORKS DEPT.	HYDRO ONE TELECOM
BELL CANADA	ROGERS CABLE
ENBRIDGE INCORPORATED-GAS DISTRIBUTION	ALLSTREAM
ONTARIO MINISTRY OF TRANSPORTATION	PSN (PUBLIC SECTOR NETWORK)
ONTARIO CLEAN WATER AGENCY	FUTUREWAY (FCI BROADBAND)
HYDRO ONE NETWORKS	
ENERSOURCE, HYDRO MISSISSAUGA	
HYDRO ONE BRAMPTON	



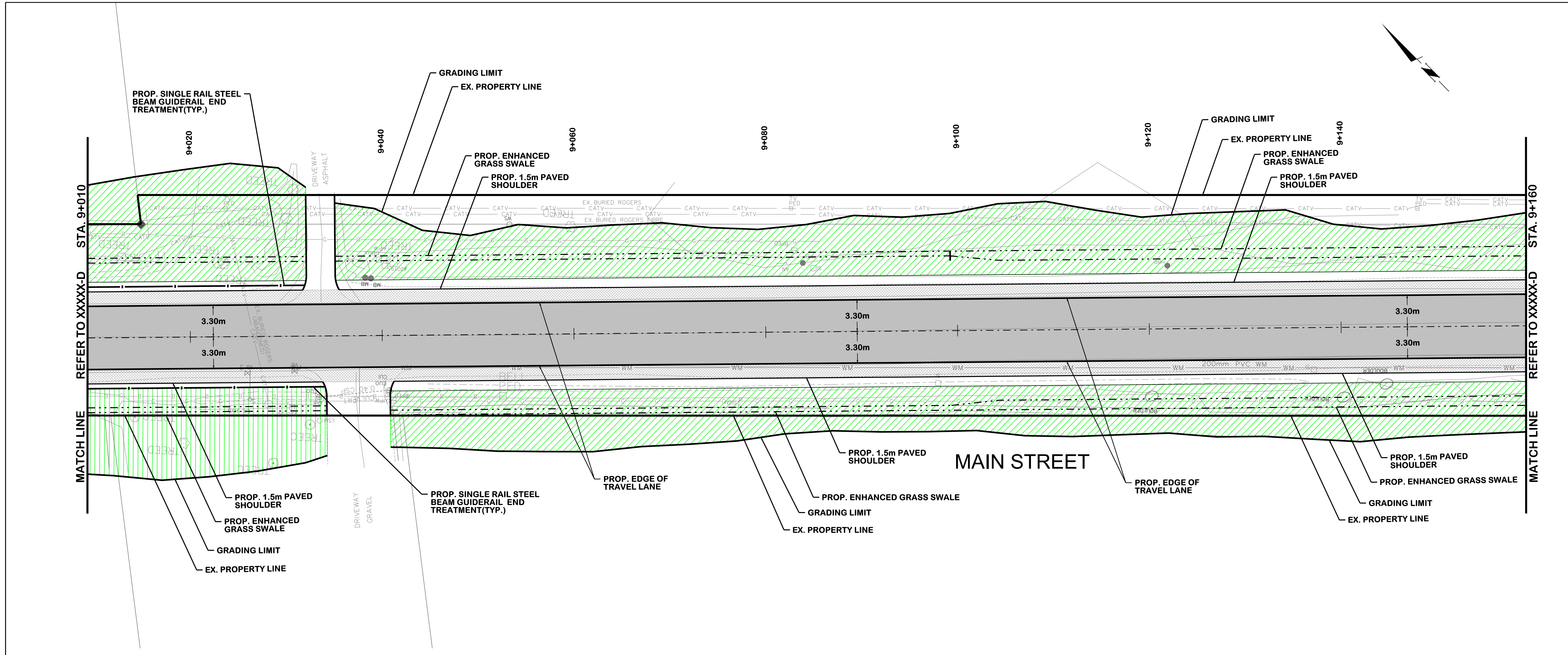
TOWN OF CALEDON

ALTON VILLAGE EA
 QUEEN ST. (MISSISSAUGA RD. TO MAIN ST.)
 MAIN ST. (QUEEN ST. TO HIGH POINT RD.)
PROPOSED RECONSTRUCTION

STA.	TO STA.	PROP. SWALE ELEV.	PROP. FINISHED GRADE	EX. ROAD ELEV.	ROAD CHAINAGE
8+910	8+930	437.22	435.59	434.44	433.44
8+930	8+950	437.46	435.71	434.54	433.44
8+950	8+970				432.35
8+970	8+990				

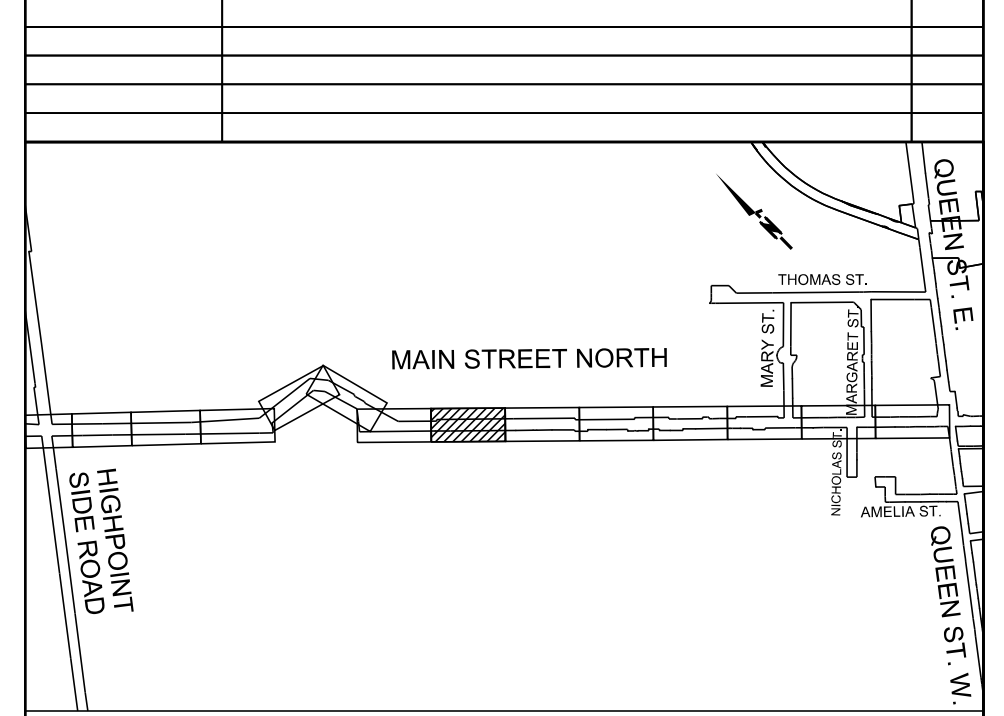
CAD Area	X-XX	Area	Project No.
Checked by:	H.H.	Drawn by: M.A.D.	2018-81
Date:	MARCH 2021	Sheet: NC-7 of NC 24	Plan No: XXXX-D

R:\2018\184339 - Alton Village EA\Project\Drawings\Trans\DWG\Sheet\New Construction\184339 - Plan and Profile 7.dgn
 11:24:31 AM
 2021-03-10 RVA\INT\dwg



SERVICE DATA					
SERVICE	DATE	INIT.	SERVICE	DATE	INIT.
HYDRO ONE	XXX X, 2018	C.D.B.			
WATERMANS	AUG 09, 2019	C.D.B.			
GAS MAINS	AUG 06, 2019	C.D.B.			
BELL U/G CABLE	SEP 30, 2019	C.D.B.			
HYDRO U/G CABLE	XXX X, 2018	C.D.B.			
ROGERS PLANT	AUG 12, 2019	C.D.B.			

REVISIONS		
DATE	DETAILS	INIT.
NOV 22, 2019	ISSUED FOR PIC REVIEW	J.P.D.
MAR. 12, 2021	30% PRELIMINARY DESIGN	D.J.O.

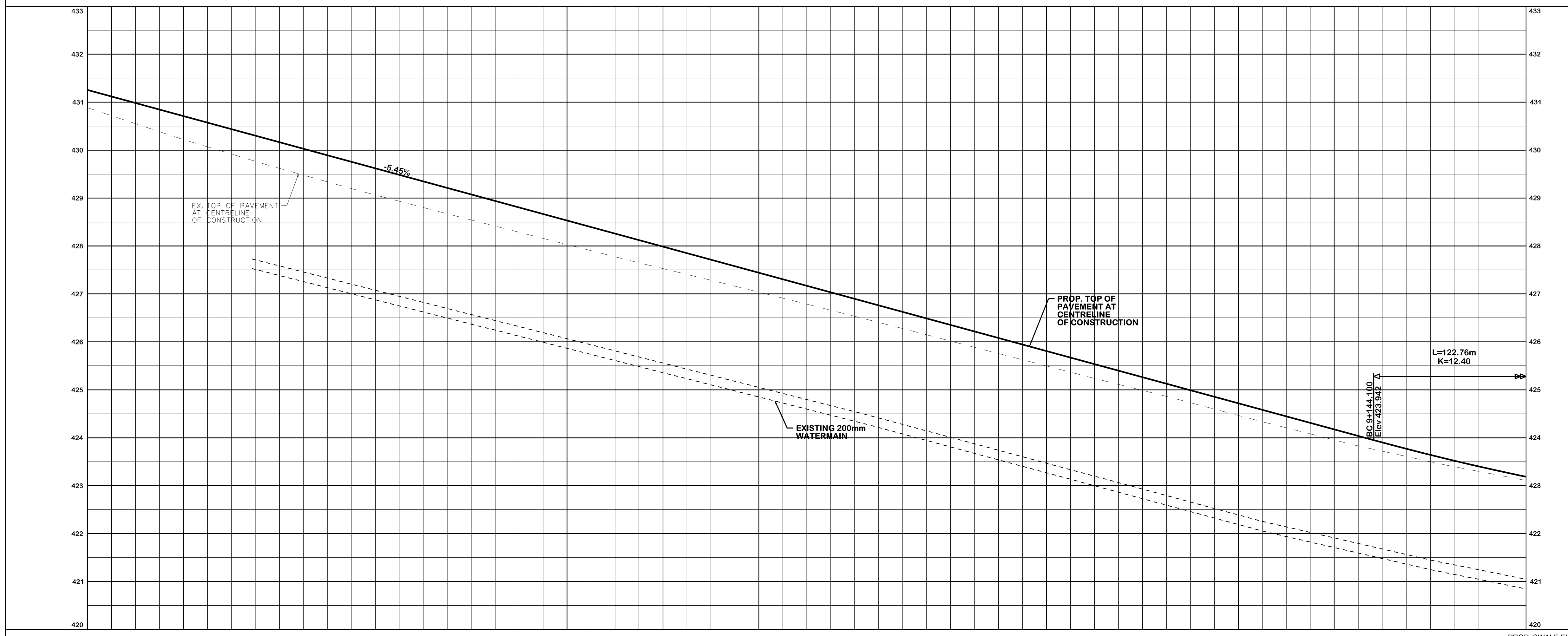


LEGEND:

- PROPOSED ROADWAY PAVEMENT
- PROPOSED IMPRESSED COLORED CONCRETE
- PROPOSED CONCRETE SIDEWALK / CONCRETE BUS PAD
- PROPOSED PAVED SHOULDER
- PROPOSED TOPSOIL AND SOD
- PROPOSED CUT/FILL
- PROPOSED DITCH LINE
- PROPOSED RETAINING WALL
- EXISTING BELL PLANT
- EXISTING ROGERS PLANT
- EXISTING GAS LINE
- EXISTING WATERMAIN



R.V. Anderson Associates Limited
 engineering • environment • infrastructure 184339



General Notes

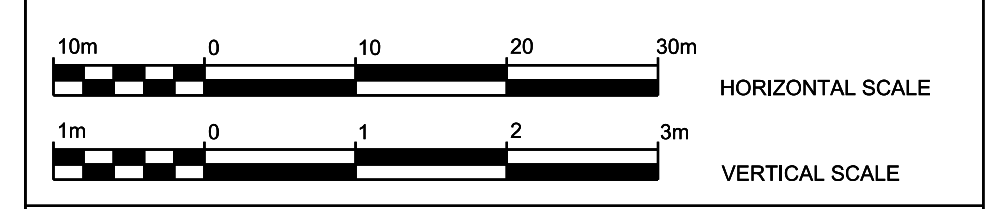
All Driveways Are ASPHALT Unless Otherwise Noted
 All Water And Sanitary Service Locations Are Approximate And Must Be Located Accurately In The Field
 All Horizontal And Vertical Bends Are In Degrees
 All Pipes Size In mm
 20C Existing Water Service, Size In mm
 WS20 Proposed Water Service, Size In mm
 B.M. No. 798475 Elev. 412.263 m
 Description
 Location Lat. 43-50.8 Long. 80-03.0

The Contractor Is Responsible For Locating And Protecting All Existing Utilities Prior To And During Construction. Location Of Existing Utilities Approximate Only. To Be Verified In Field By Contractor.

Designed by _____
 Approved by _____

NOTICE TO CONTRACTOR
 48 HOURS PRIOR TO COMMENCING WORK NOTIFY THE FOLLOWING

THE REGIONAL MUNICIPALITY OF PEEL	CABLE TELEVISION/FIBROPTIC PROVIDERS:
CITY OF MISSISSAUGA WORKS DEPT.	BELL CANADA
CITY OF BRAMPTON WORKS DEPT.	ENERSOURCE TELECOM
TOWN OF CALEDON WORKS DEPT.	HYDRO ONE TELECOM
BELL CANADA	ROGERS CABLE
ENBRIDGE INCORPORATED-GAS DISTRIBUTION	ALLSTREAM
ONTARIO MINISTRY OF TRANSPORTATION	PSN (PUBLIC SECTOR NETWORK)
ONTARIO CLEAN WATER AGENCY	FUTUREWAY (FCI BROADBAND)
HYDRO ONE NETWORKS	
ENERSOURCE, HYDRO MISSISSAUGA	
HYDRO ONE BRAMPTON	

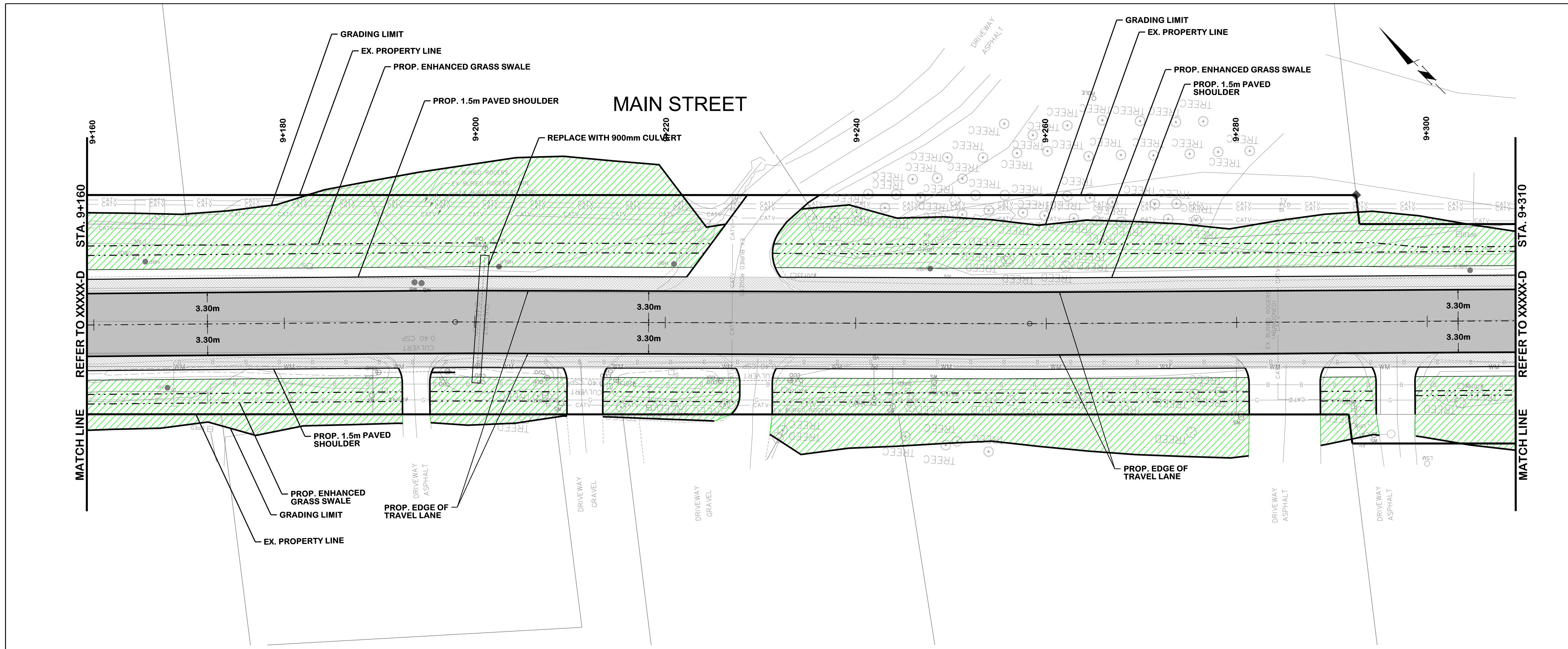


TOWN OF CALEDON
ALTON VILLAGE EA
 QUEEN ST. (MISSISSAUGA RD. TO MAIN ST.)
 MAIN ST. (QUEEN ST. TO HIGH POINT RD.)
PROPOSED RECONSTRUCTION

STA.	TO STA.	CAD Area	X-XX	Area	Project No.				
430.88	429.62	428.54	427.52	426.53	425.49	424.46	423.49	PROP. FINISHED GRADE	2018-81
431.26	430.17	429.08	427.99	426.90	425.81	424.71	423.64	EX. ROAD ELEV.	
9+010	9+030	9+050	9+070	9+090	9+110	9+130	9+150	ROAD CHAINAGE	

Date: MARCH 2021 Sheet: NC-8 of NC 24 Plan No: XXXX-D

R:\2018\184339 - Alton Village EA\Project\Cad\Drawings\Construction\184339 - Plan and Profile 8.dgn
 11:24:32 AM
 2021-03-10 RVA\NT\0617



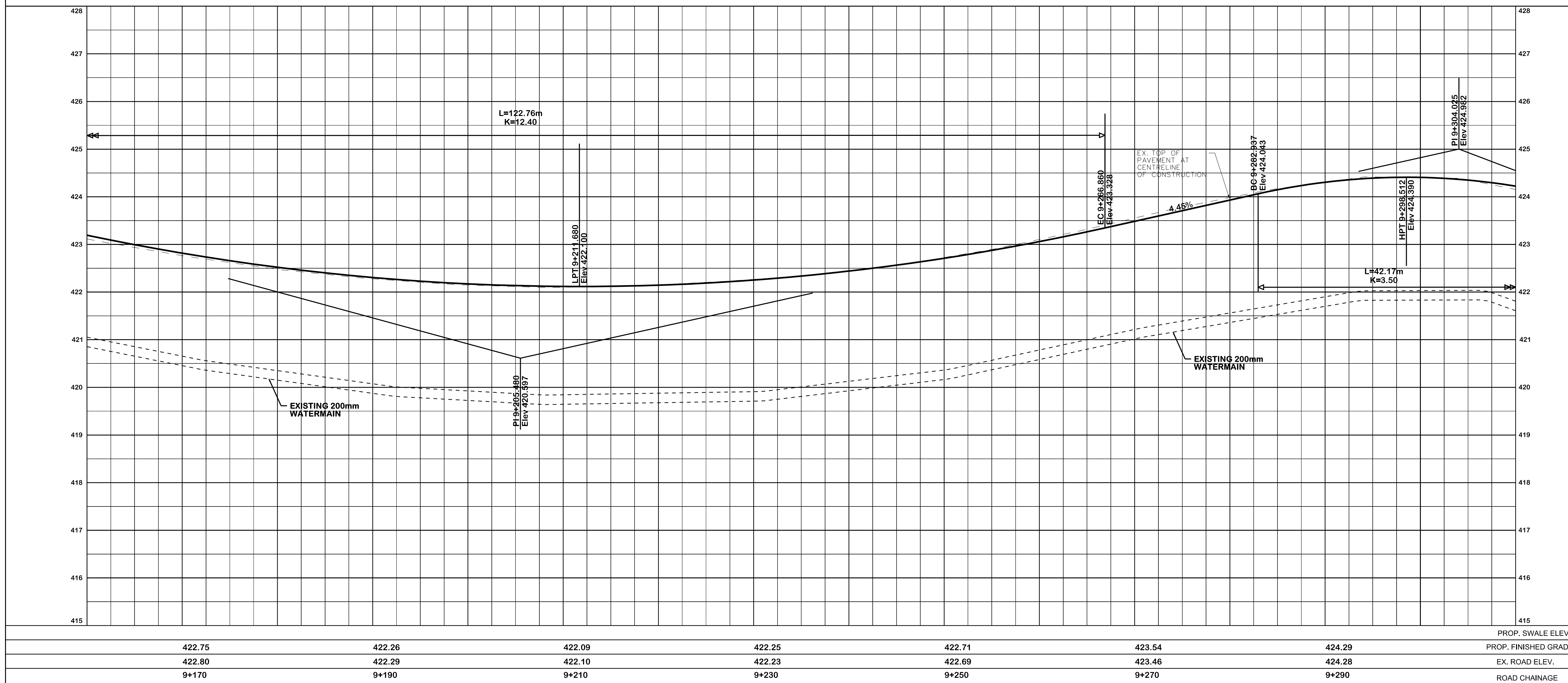
SERVICE DATA					
SERVICE	DATE	INIT.	SERVICE	DATE	INIT.
HYDRO ONE	XXX X, 2018	C.D.B.			
WATERMANS	AUG 09, 2019	C.D.B.			
GAS MAINS	AUG 06, 2019	C.D.B.			
BELL U/G CABLE	SEP 30, 2019	C.D.B.			
HYDRO U/G CABLE	XXX X, 2018	C.D.B.			
ROGERS PLANT	AUG 12, 2019	C.D.B.			

REVISIONS		
DATE	DETAILS	INIT.
NOV 22, 2019	ISSUED FOR PIC REVIEW	J.P.D.
MAR. 12, 2021	30% PRELIMINARY DESIGN	D.J.O.

LEGEND:

- PROPOSED ROADWAY PAVEMENT
- PROPOSED IMPRESSED COLORED CONCRETE
- PROPOSED CONCRETE SIDEWALK / CONCRETE BUS PAD
- PROPOSED PAVED SHOULDER
- PROPOSED TOPSOIL AND SOD
- PROPOSED CUT/FILL
- PROPOSED DITCH LINE
- PROPOSED RETAINING WALL
- EXISTING BELL PLANT
- EXISTING ROGERS PLANT
- EXISTING GAS LINE
- EXISTING WATERMAIN

Arva
R.V. Anderson Associates Limited
engineering • environment • infrastructure 184339



General Notes

All Driveways Are ASPHALT Unless Otherwise Noted
 All Water And Sanitary Service Locations Are Approximate And Must Be Located Accurately In The Field
 All Horizontal And Vertical Bends Are In Degrees
 All Pipes Size In mm
 20C Existing Water Service, Size In mm
 WS20 Proposed Water Service, Size In mm
 B.M. No. 798475 Elev. 412.263 m
 Description
 Location Lat. 43-50.8 Long. 80-03.0
 The Contractor Is Responsible For Locating And Protecting All Existing Utilities Prior To And During Construction. Location Of Existing Utilities Approximate Only. To Be Verified In Field By Contractor.

Designed by: _____
 Approved by: _____

NOTICE TO CONTRACTOR
 48 HOURS PRIOR TO COMMENCING WORK NOTIFY THE FOLLOWING

THE REGIONAL MUNICIPALITY OF PEEL	CABLE TELEVISION/FIBROPTIC PROVIDERS:
CITY OF MISSISSAUGA WORKS DEPT.	BELL CANADA
CITY OF BRAMPTON WORKS DEPT.	ENERSOURCE TELECOM
TOWN OF CALEDON WORKS DEPT.	HYDRO ONE TELECOM
BELL CANADA	ROGERS CABLE
ENBRIDGE INCORPORATED-GAS DISTRIBUTION	ALLSTREAM
ONTARIO MINISTRY OF TRANSPORTATION	PSN (PUBLIC SECTOR NETWORK)
ONTARIO CLEAN WATER AGENCY	FUTUREWAY (FCI BROADBAND)
HYDRO ONE NETWORKS	
ENERSOURCE, HYDRO MISSISSAUGA	
HYDRO ONE BRAMPTON	

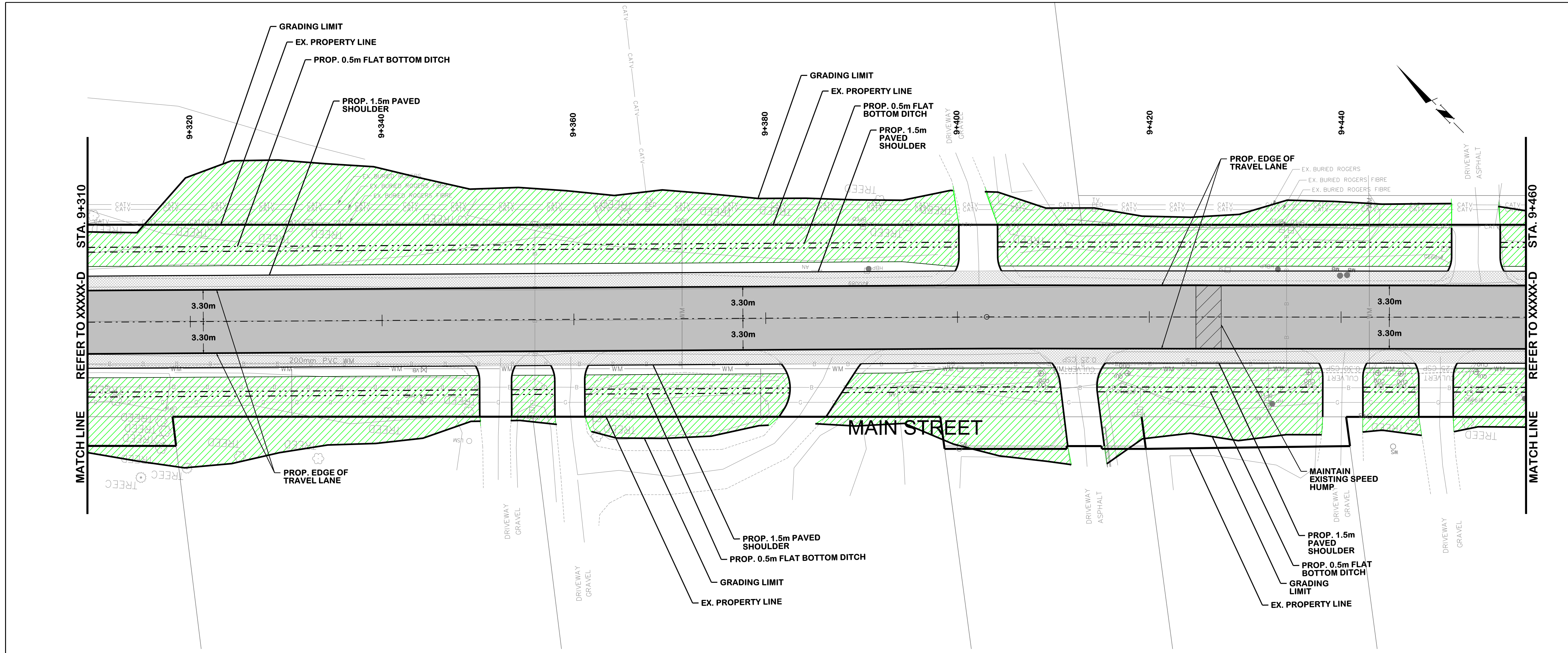
TOWN OF CALEDON

ALTON VILLAGE EA
 QUEEN ST. (MISSISSAUGA RD. TO MAIN ST.)
 MAIN ST. (QUEEN ST. TO HIGH POINT RD.)
PROPOSED RECONSTRUCTION

STA.	TO STA.
9+170	9+190
9+210	9+230
9+250	9+270
9+290	

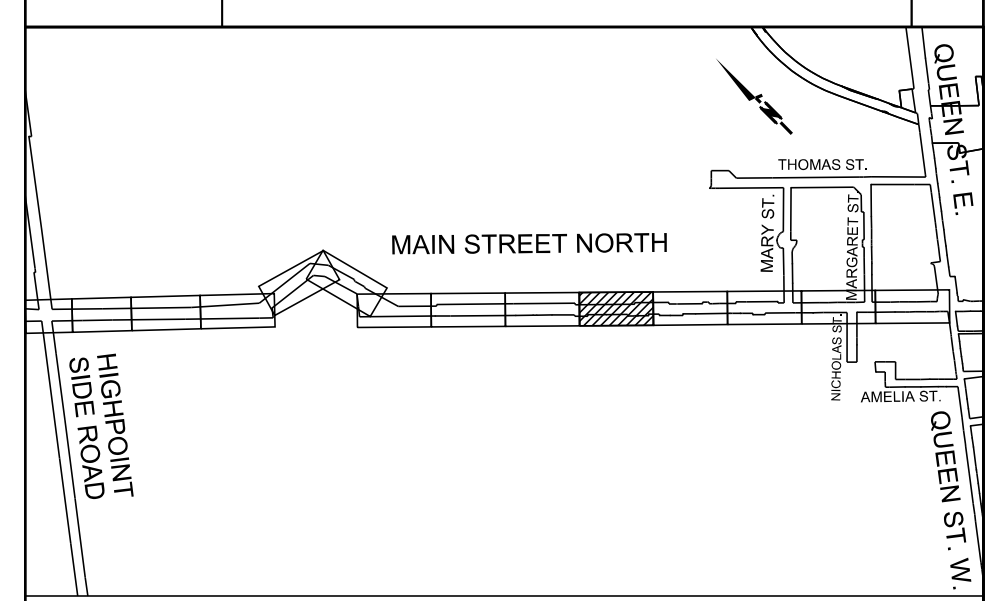
CAD Area	X-XX	Area		Project No.	2018-81
Checked by:	H.H.	Drawn by:	M.A.D.		
Date:	MARCH 2021	Sheet:	NC-9 of NC 24	Plan No.	XXXX-D

R:\2018\184339 - Alton Village EA\Project\Cad\Design\Trans\DWG\SheetNew Construction\184339 - Plan and Profile 9.dgn
 11:24:34 AM
 2021-03-10
 RVA\INT\06\17



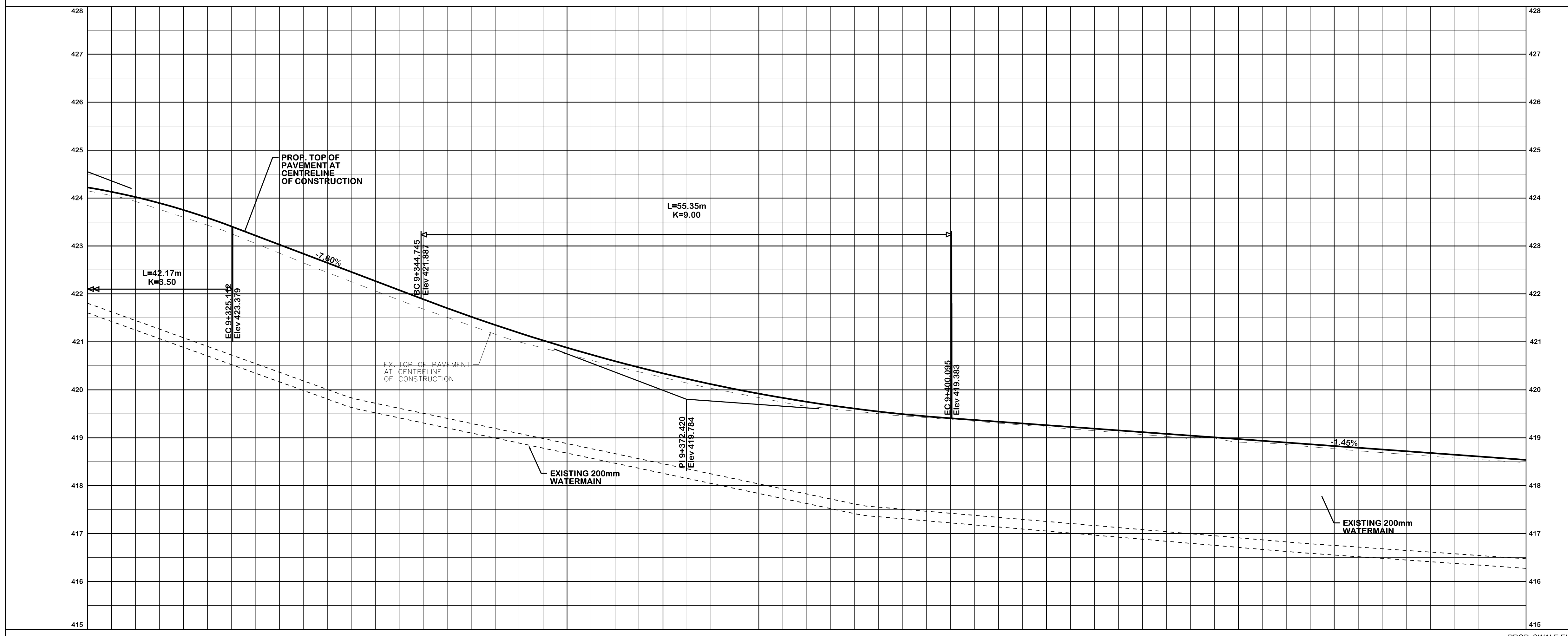
SERVICE DATA					
SERVICE	DATE	INIT.	SERVICE	DATE	INIT.
HYDRO ONE	XXX X, 2018	C.D.B.			
WATERMANS	AUG 09, 2019	C.D.B.			
GAS MAINS	AUG 06, 2019	C.D.B.			
BELL U/G CABLE	SEP 30, 2019	C.D.B.			
HYDRO U/G CABLE	XXX X, 2018	C.D.B.			
ROGERS PLANT	AUG 12, 2019	C.D.B.			

REVISIONS		
DATE	DETAILS	INIT.
NOV 22, 2019	ISSUED FOR PIC REVIEW	J.P.D.
MAR. 12, 2021	30% PRELIMINARY DESIGN	D.J.O.



LEGEND:	
[Pattern]	PROPOSED ROADWAY PAVEMENT
[Pattern]	PROPOSED IMPRESSED COLORED CONCRETE
[Pattern]	PROPOSED CONCRETE SIDEWALK / CONCRETE BUS PAD
[Pattern]	PROPOSED PAVED SHOULDER
[Pattern]	PROPOSED TOPSOIL AND SOD
[Pattern]	PROPOSED CUT/FILL
[Pattern]	PROPOSED DITCH LINE
[Pattern]	PROPOSED RETAINING WALL
[Pattern]	EXISTING BELL PLANT
[Pattern]	EXISTING ROGERS PLANT
[Pattern]	EXISTING GAS LINE
[Pattern]	EXISTING WATERMAIN

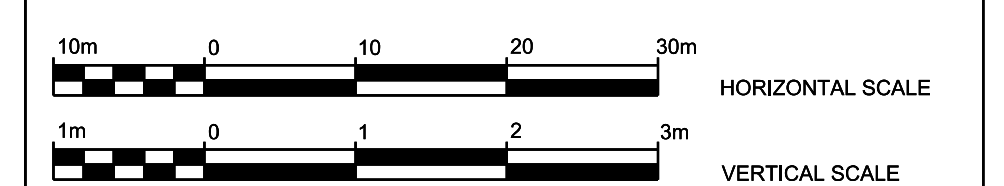
Arva
 R.V. Anderson Associates Limited
 engineering • environment • infrastructure
 184339



General Notes
 All Driveways Are ASPHALT Unless Otherwise Noted
 All Water And Sanitary Service Locations Are Approximate And Must Be Located Accurately In The Field
 All Horizontal And Vertical Bends Are In Degrees
 All Pipes Size In mm
 20C Existing Water Service, Size In mm
 WS20 Proposed Water Service, Size In mm
 B.M. No. 798475 Elev. 412.263 m
 Description
 Location Lat. 43-50.8 Long. 80-03.0
 The Contractor Is Responsible For Locating And Protecting All Existing Utilities Prior To And During Construction. Location Of Existing Utilities Approximate Only. To Be Verified In Field By Contractor.

NOTICE TO CONTRACTOR
 48 HOURS PRIOR TO COMMENCING WORK NOTIFY THE FOLLOWING

THE REGIONAL MUNICIPALITY OF PEEL	CABLE TELEVISION/FIBEROPTIC PROVIDERS:
CITY OF MISSISSAUGA WORKS DEPT.	BELL CANADA
CITY OF BRAMPTON WORKS DEPT.	ENERSOURCE TELECOM
TOWN OF CALEDON WORKS DEPT.	HYDRO ONE TELECOM
BELL CANADA	ROGERS CABLE
ENBRIDGE INCORPORATED-GAS DISTRIBUTION	ALLSTREAM
ONTARIO MINISTRY OF TRANSPORTATION	PSN (PUBLIC SECTOR NETWORK)
ONTARIO CLEAN WATER AGENCY	FUTUREWAY (FCI BRAND)
HYDRO ONE NETWORKS	
ENERSOURCE, HYDRO MISSISSAUGA	
HYDRO ONE BRAMPTON	



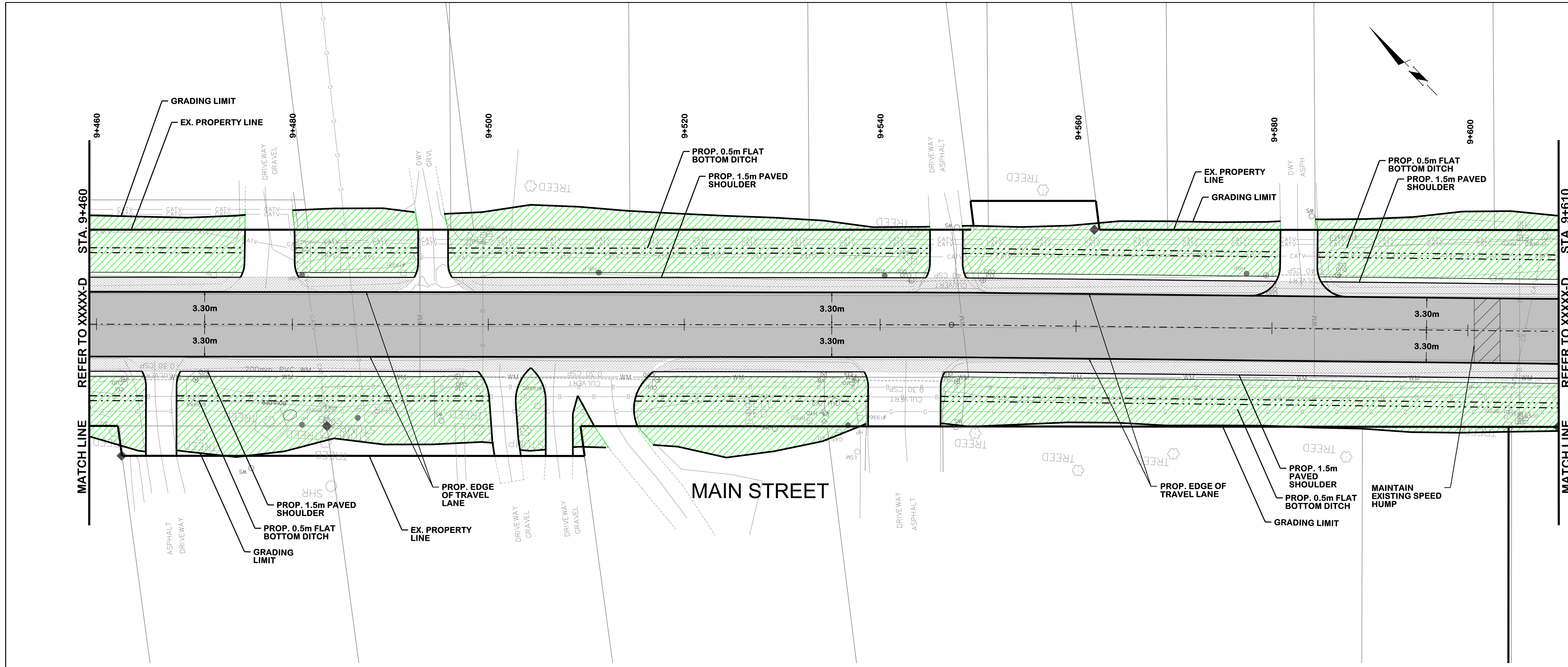
TOWN OF CALEDON
ALTON VILLAGE EA
 QUEEN ST. (MISSISSAUGA RD. TO MAIN ST.)
 MAIN ST. (QUEEN ST. TO HIGH POINT RD.)
PROPOSED RECONSTRUCTION

STA.	TO STA.
424.13	422.83
424.20	423.01
9+310	9+330
	9+350
	9+370
	9+390
	9+410
	9+430
	9+450
	PROP. SWALE ELEV.
	PROP. FINISHED GRADE
	EX. ROAD ELEV.
	ROAD CHAINAGE

STA.	TO STA.
424.13	422.83
424.20	423.01
9+310	9+330
	9+350
	9+370
	9+390
	9+410
	9+430
	9+450
	PROP. SWALE ELEV.
	PROP. FINISHED GRADE
	EX. ROAD ELEV.
	ROAD CHAINAGE

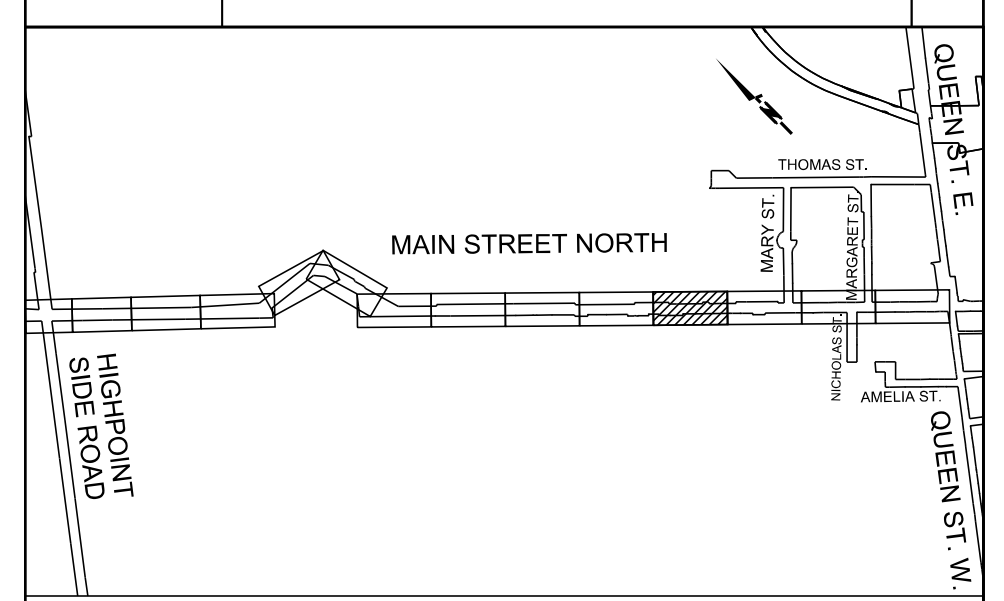
CAD Area	X-XX	Area		Project No.	2018-81
Checked by:	H.H.	Drawn by:	M.A.D.		
Date:	MARCH 2021	Sheet:	NC-10 of NC 24	Plan No.	XXXX-D

R:\2018\184339 - Alton Village EA\Project\Cad\Design\Trans\DWG\SheetNew Construction\184339 - Plan and Profile 10.dgn
 11:24:36 AM
 2021-03-10
 RVA\NT\0617



SERVICE DATA					
SERVICE	DATE	INIT.	SERVICE	DATE	INIT.
HYDRO ONE	XXX X, 2018	C.D.B.			
WATERMANS	AUG 09, 2019	C.D.B.			
GAS MAINS	AUG 06, 2019	C.D.B.			
BELL U/G CABLE	SEP 30, 2019	C.D.B.			
HYDRO U/G CABLE	XXX X, 2018	C.D.B.			
ROGERS PLANT	AUG 12, 2019	C.D.B.			

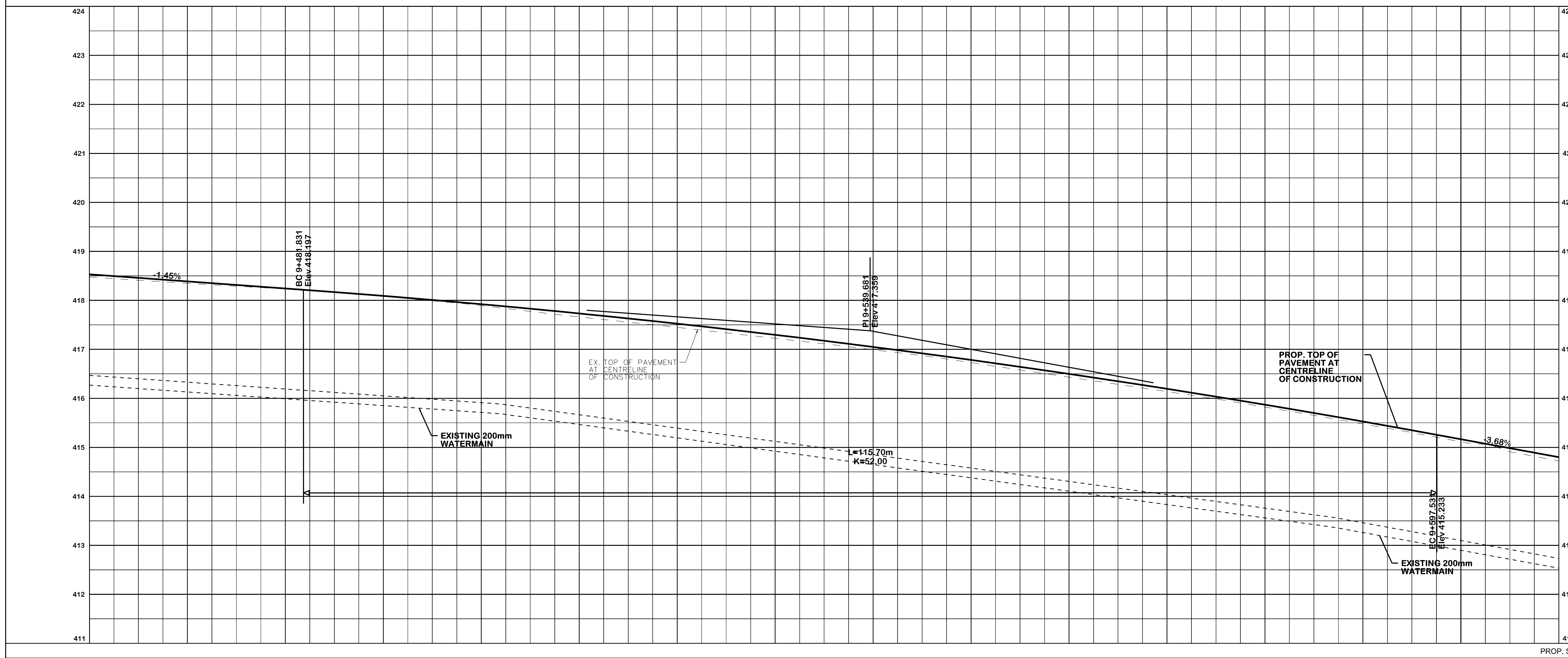
REVISIONS		
DATE	DETAILS	INIT.
NOV 22, 2019	ISSUED FOR PIC REVIEW	J.P.D.
MAR 12, 2021	30% PRELIMINARY DESIGN	D.J.O.



LEGEND:	
[Symbol]	PROPOSED ROADWAY PAVEMENT
[Symbol]	PROPOSED IMPRESSED COLORED CONCRETE
[Symbol]	PROPOSED CONCRETE SIDEWALK / CONCRETE BUS PAD
[Symbol]	PROPOSED PAVED SHOULDER
[Symbol]	PROPOSED TOPSOIL AND SOD
[Symbol]	PROPOSED CUT/FILL
[Symbol]	PROPOSED DITCH LINE
[Symbol]	PROPOSED RETAINING WALL
[Symbol]	EXISTING BELL PLANT
[Symbol]	EXISTING ROGERS PLANT
[Symbol]	EXISTING GAS LINE
[Symbol]	EXISTING WATERMAIN


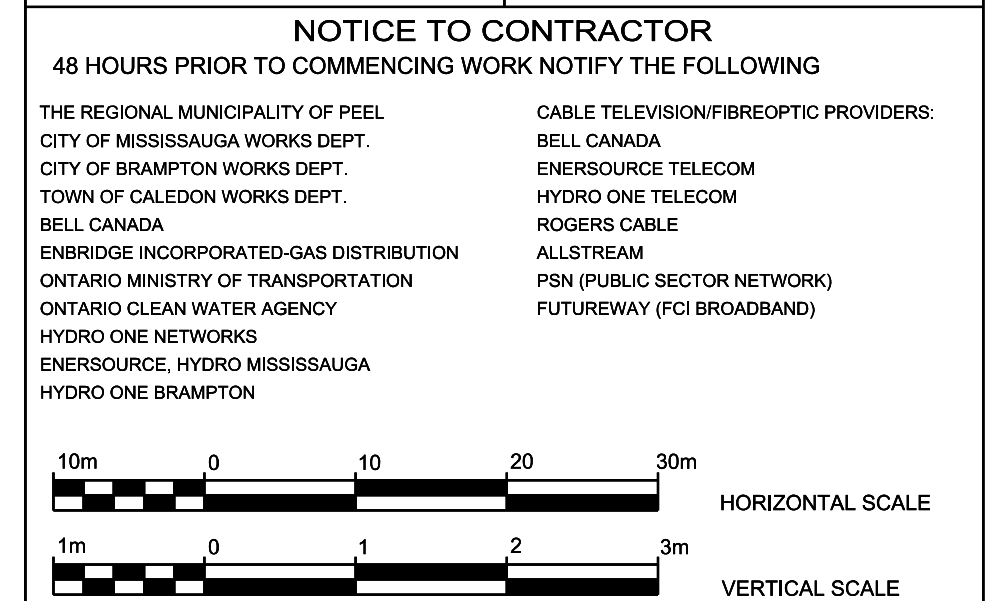


R.V. Anderson Associates Limited
 engineering • environment • infrastructure 184339



General Notes
 All Driveways Are ASPHALT Unless Otherwise Noted
 All Water And Sanitary Service Locations Are Approximate And Must Be Located Accurately In The Field
 All Horizontal And Vertical Bends Are In Degrees
 All Pipes Size In mm
 20C Existing Water Service, Size In mm
 WS20 Proposed Water Service, Size In mm
 B.M. No. 798475 Elev. 412.263 m
 Description
 Location Lat. 43-50.8 Long. 80-03.0
 The Contractor Is Responsible For Locating And Protecting All Existing Utilities Prior To And During Construction. Location Of Existing Utilities Approximate Only. To Be Verified In Field By Contractor.

NOTICE TO CONTRACTOR	
48 HOURS PRIOR TO COMMENCING WORK NOTIFY THE FOLLOWING	
THE REGIONAL MUNICIPALITY OF PEEL	CABLE TELEVISION/FIBROPTIC PROVIDERS:
CITY OF MISSISSAUGA WORKS DEPT.	BELL CANADA
CITY OF BRAMPTON WORKS DEPT.	ENERSOURCE TELECOM
TOWN OF CALEDON WORKS DEPT.	HYDRO ONE TELECOM
BELL CANADA	ROGERS CABLE
ENBRIDGE INCORPORATED-GAS DISTRIBUTION	ALLSTREAM
ONTARIO MINISTRY OF TRANSPORTATION	PSN (PUBLIC SECTOR NETWORK)
ONTARIO CLEAN WATER AGENCY	FUTUREWAY (FCI BROADBAND)
HYDRO ONE NETWORKS	
ENERSOURCE, HYDRO MISSISSAUGA	
HYDRO ONE BRAMPTON	

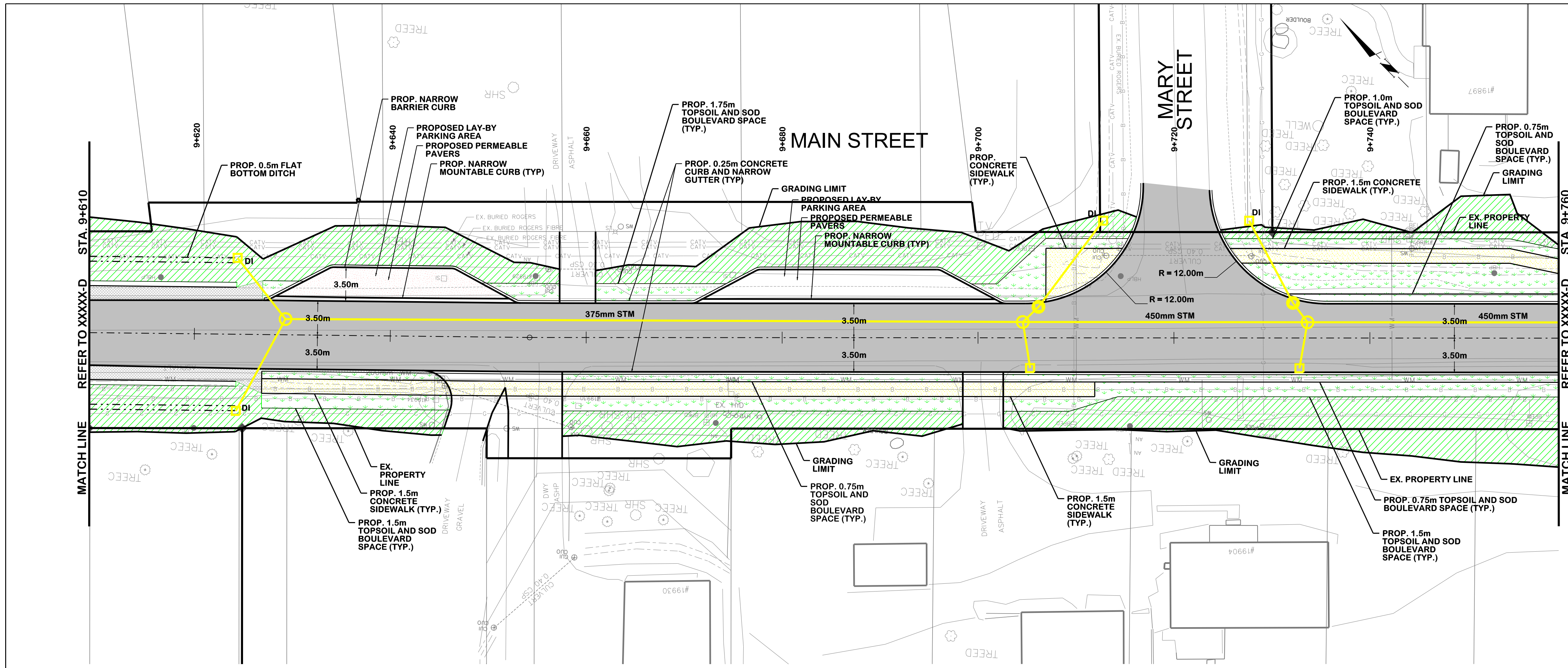


TOWN OF CALEDON
ALTON VILLAGE EA
 QUEEN ST. (MISSISSAUGA RD. TO MAIN ST.)
 MAIN ST. (QUEEN ST. TO HIGH POINT RD.)
PROPOSED RECONSTRUCTION

STA.	TO STA.	CAD Area	X-XX	Area	Project No.
418.33	418.06				2018-81
418.36	418.07				
9+470	9+490				

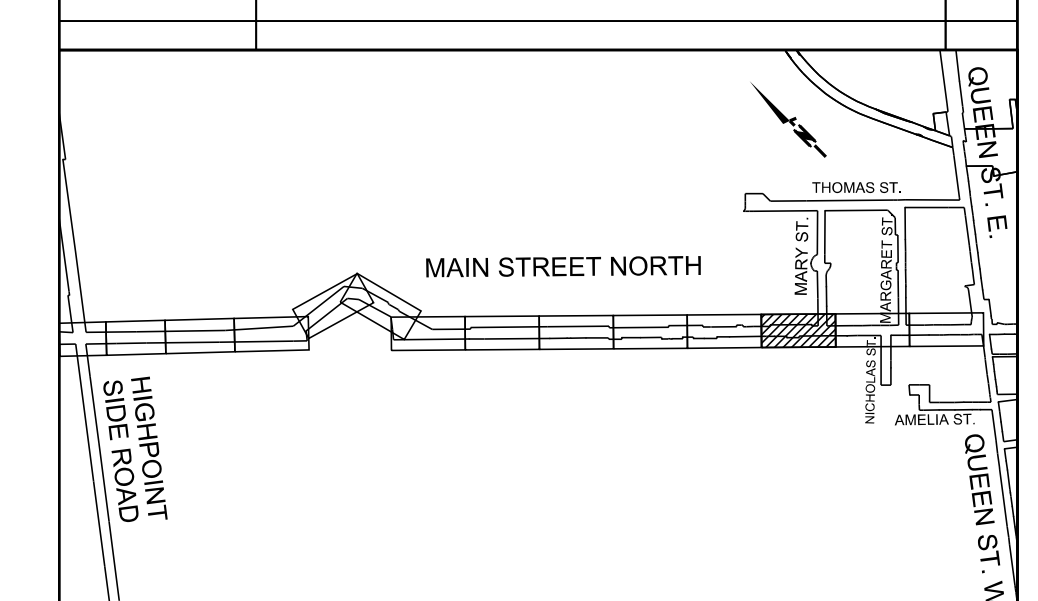
Checked by:	H.H.	Drawn by:	M.A.D.	Date:	MARCH 2021	Sheet:	NC-11 of NC 24
ROAD CHAINAGE							

R:\2018\184339 - Alton Village EA\Project\Cad\Drawn\Trans\DWG\SheetNew Construction\184339 - Plan and Profile 11.dgn
 11:24:38 AM
 2021-03-10
 R\VAINT\0601



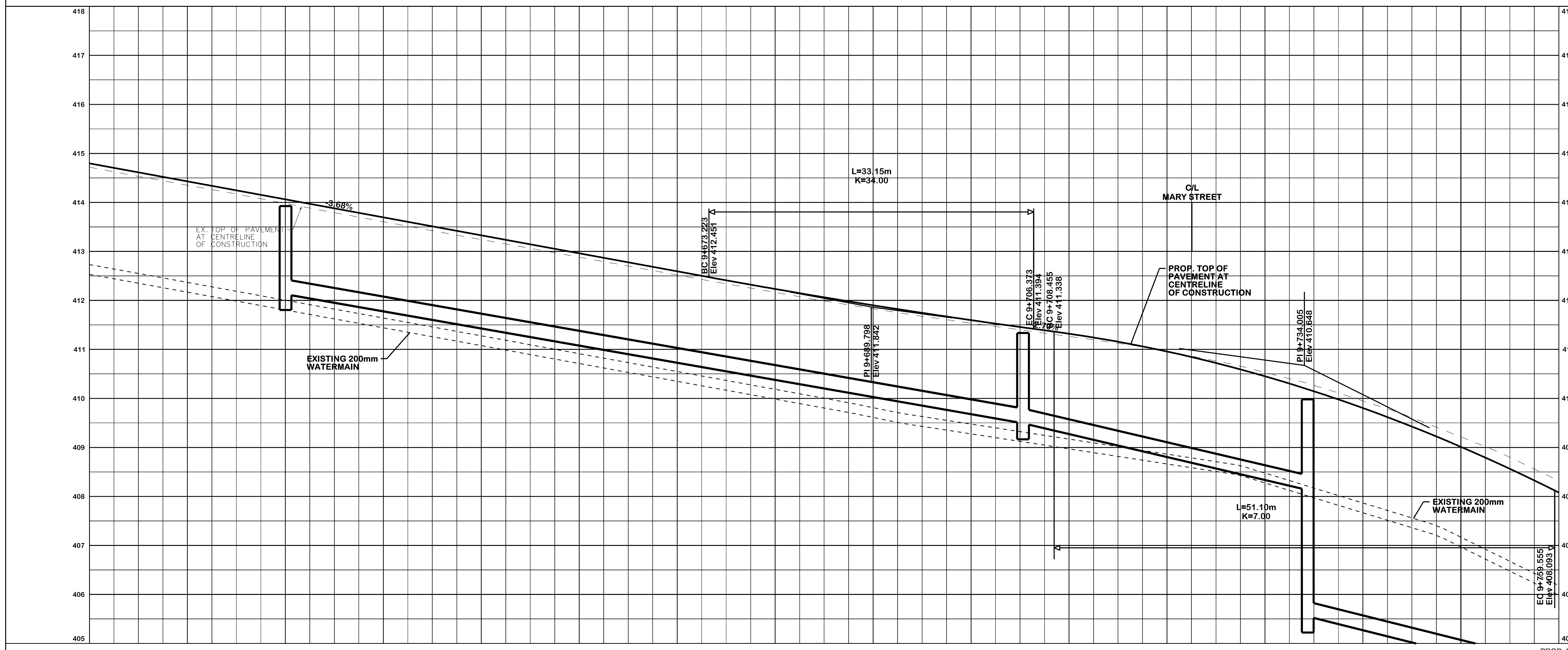
SERVICE DATA					
SERVICE	DATE	INIT.	SERVICE	DATE	INIT.
HYDRO ONE	XXX X, 2018	C.D.B.			
WATERMANS	AUG 09, 2019	C.D.B.			
GAS MAINS	AUG 06, 2019	C.D.B.			
BELL U/G CABLE	SEP 30, 2019	C.D.B.			
HYDRO U/G CABLE	XXX X, 2018	C.D.B.			
ROGERS PLANT	AUG 12, 2019	C.D.B.			

REVISIONS		
DATE	DETAILS	INIT.
NOV 22, 2019	ISSUED FOR PIC REVIEW	J.P.D.
MAR. 12, 2021	30% PRELIMINARY DESIGN	D.J.O.



LEGEND:	
[Pattern]	PROPOSED ROADWAY PAVEMENT
[Pattern]	PROPOSED IMPRESSED COLORED CONCRETE
[Pattern]	PROPOSED CONCRETE SIDEWALK / CONCRETE BUS PAD
[Pattern]	PROPOSED PAVED SHOULDER
[Pattern]	PROPOSED TOPSOIL AND SOD
[Pattern]	PROPOSED CUT/FILL
[Pattern]	PROPOSED DITCH LINE
[Pattern]	PROPOSED RETAINING WALL
[Symbol]	EXISTING BELL PLANT
[Symbol]	EXISTING ROGERS PLANT
[Symbol]	EXISTING GAS LINE
[Symbol]	EXISTING WATERMAIN

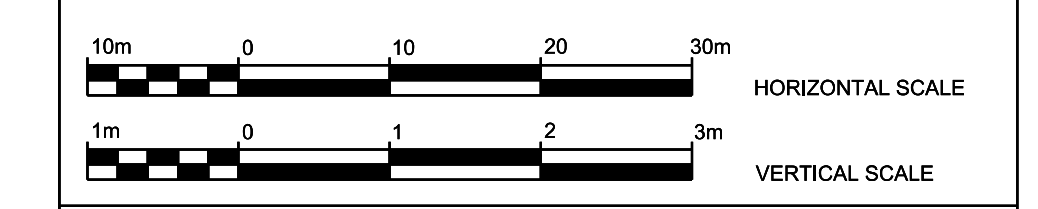
Arva
 R.V. Anderson Associates Limited
 engineering • environment • infrastructure
 184339



General Notes
 All Driveways Are ASPHALT Unless Otherwise Noted
 All Water And Sanitary Service Locations Are Approximate And Must Be Located Accurately In The Field
 All Horizontal And Vertical Bends Are In Degrees
 All Pipes Size In mm
 20C Existing Water Service, Size In mm
 WS20 Proposed Water Service, Size In mm
 B.M. No. 798475 Elev. 412.263 m
 Description
 Location Lat. 43-50.8 Long. 80-03.0
 The Contractor Is Responsible For Locating And Protecting All Existing Utilities Prior To And During Construction. Location Of Existing Utilities Approximate Only. To Be Verified In Field By Contractor.

NOTICE TO CONTRACTOR
 48 HOURS PRIOR TO COMMENCING WORK NOTIFY THE FOLLOWING

THE REGIONAL MUNICIPALITY OF PEELE	CABLE TELEVISION/FIBROPTIC PROVIDERS:
CITY OF MISSISSAUGA WORKS DEPT.	BELL CANADA
CITY OF BRAMPTON WORKS DEPT.	ENERSOURCE TELECOM
TOWN OF CALEDON WORKS DEPT.	HYDRO ONE TELECOM
BELL CANADA	ROGERS CABLE
ENBRIDGE INCORPORATED-GAS DISTRIBUTION	ALLSTREAM
ONTARIO MINISTRY OF TRANSPORTATION	PSN (PUBLIC SECTOR NETWORK)
ONTARIO CLEAN WATER AGENCY	FUTUREWAY (FCI BRAND/BRAND)
HYDRO ONE NETWORKS	
ENERSOURCE, HYDRO MISSISSAUGA	
HYDRO ONE BRAMPTON	

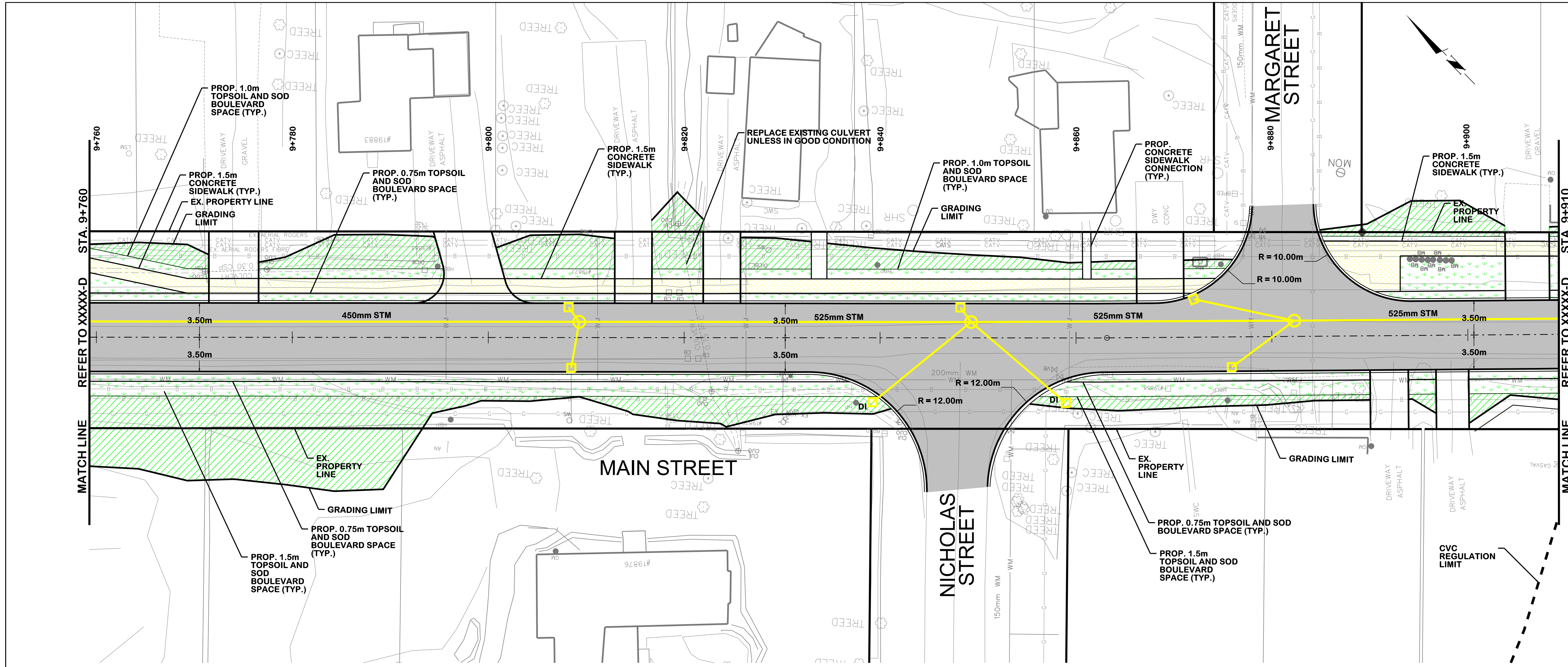


TOWN OF CALEDON
ALTON VILLAGE EA
 QUEEN ST. (MISSISSAUGA RD. TO MAIN ST.)
 MAIN ST. (QUEEN ST. TO HIGH POINT RD.)
PROPOSED RECONSTRUCTION

STA.	TO STA.	PROP. SWALE ELEV.	PROP. FINISHED GRADE
414.70	413.96	413.22	412.50
414.77	414.04	413.30	412.57
9+610	9+630	9+650	9+670
		9+690	9+710
			9+730
			9+750

CAD Area	X-XX	Area	Project No.
Checked by:	H.H.	Drawn by:	M.A.D.
Date:	MARCH 2021	Sheet:	NC-12 of NC 24
Plan No.	XXXX-D		

R:\2018\184339 - Alton Village EA\Project\Cad\Drawings\Sheet\New Construction\184339 - Plan and Profile 12.dgn
 11:24:39 AM
 2021-03-10
 R:\VA\NT\0617



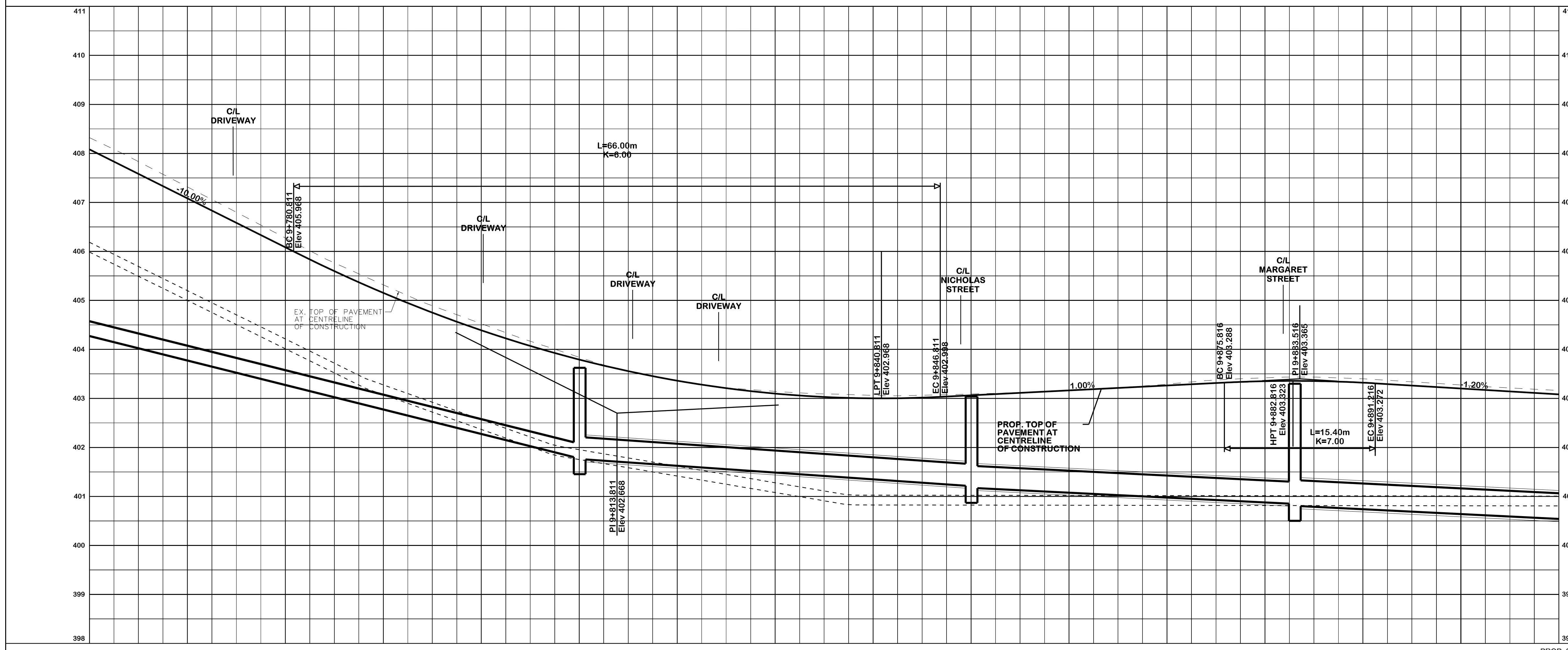
SERVICE DATA					
SERVICE	DATE	INIT.	SERVICE	DATE	INIT.
HYDRO ONE	XXX X, 2018	C.D.B.			
WATERMANS	AUG 09, 2019	C.D.B.			
GAS MAINS	AUG 06, 2019	C.D.B.			
BELL U/G CABLE	SEP 30, 2019	C.D.B.			
HYDRO U/G CABLE	XXX X, 2019	C.D.B.			
ROGERS PLANT	AUG 12, 2019	C.D.B.			

REVISIONS		
DATE	DETAILS	INIT.
NOV 22, 2019	ISSUED FOR PIC REVIEW	J.P.D.
MAR. 12, 2021	30% PRELIMINARY DESIGN	D.J.O.

LEGEND:

- PROPOSED ROADWAY PAVEMENT
- PROPOSED IMPRESSED COLORED CONCRETE
- PROPOSED CONCRETE SIDEWALK / CONCRETE BUS PAD
- PROPOSED PAVED SHOULDER
- PROPOSED TOPSOIL AND SOD
- PROPOSED CUT/FILL
- PROPOSED DITCH LINE
- PROPOSED RETAINING WALL
- EXISTING BELL PLANT
- EXISTING ROGERS PLANT
- EXISTING GAS LINE
- EXISTING WATERMAIN

Arva
 R.V. Anderson Associates Limited
 engineering • environment • infrastructure 184339

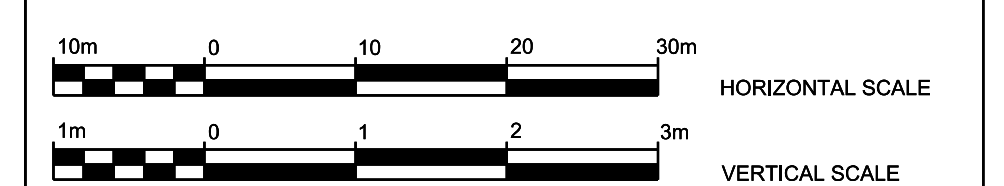


General Notes

- All Driveways Are ASPHALT Unless Otherwise Noted
- All Water And Sanitary Service Locations Are Approximate And Must Be Located Accurately In The Field
- All Horizontal And Vertical Bends Are In Degrees
- All Pipes Size In mm
- 20C Existing Water Service, Size In mm
- WS20 Proposed Water Service, Size In mm
- B.M. No. 798475 Elev. 412.263 m
- Description Location Lat. 43-50.8 Long. 80-03.0
- The Contractor Is Responsible For Locating And Protecting All Existing Utilities Prior To And During Construction. Location Of Existing Utilities Approximate Only. To Be Verified In Field By Contractor.

NOTICE TO CONTRACTOR
 48 HOURS PRIOR TO COMMENCING WORK NOTIFY THE FOLLOWING

THE REGIONAL MUNICIPALITY OF PEEL	CABLE TELEVISION/FIBROPTIC PROVIDERS:
CITY OF MISSISSAUGA WORKS DEPT.	BELL CANADA
CITY OF BRAMPTON WORKS DEPT.	ENERSOURCE TELECOM
TOWN OF CALEDON WORKS DEPT.	HYDRO ONE TELECOM
BELL CANADA	ROGERS CABLE
ENBRIDGE INCORPORATED-GAS DISTRIBUTION	ALLSTREAM
ONTARIO MINISTRY OF TRANSPORTATION	PSN (PUBLIC SECTOR NETWORK)
ONTARIO CLEAN WATER AGENCY	FUTUREWAY (FCI BROADBAND)
HYDRO ONE NETWORKS	
ENERSOURCE, HYDRO MISSISSAUGA	
HYDRO ONE BRAMPTON	



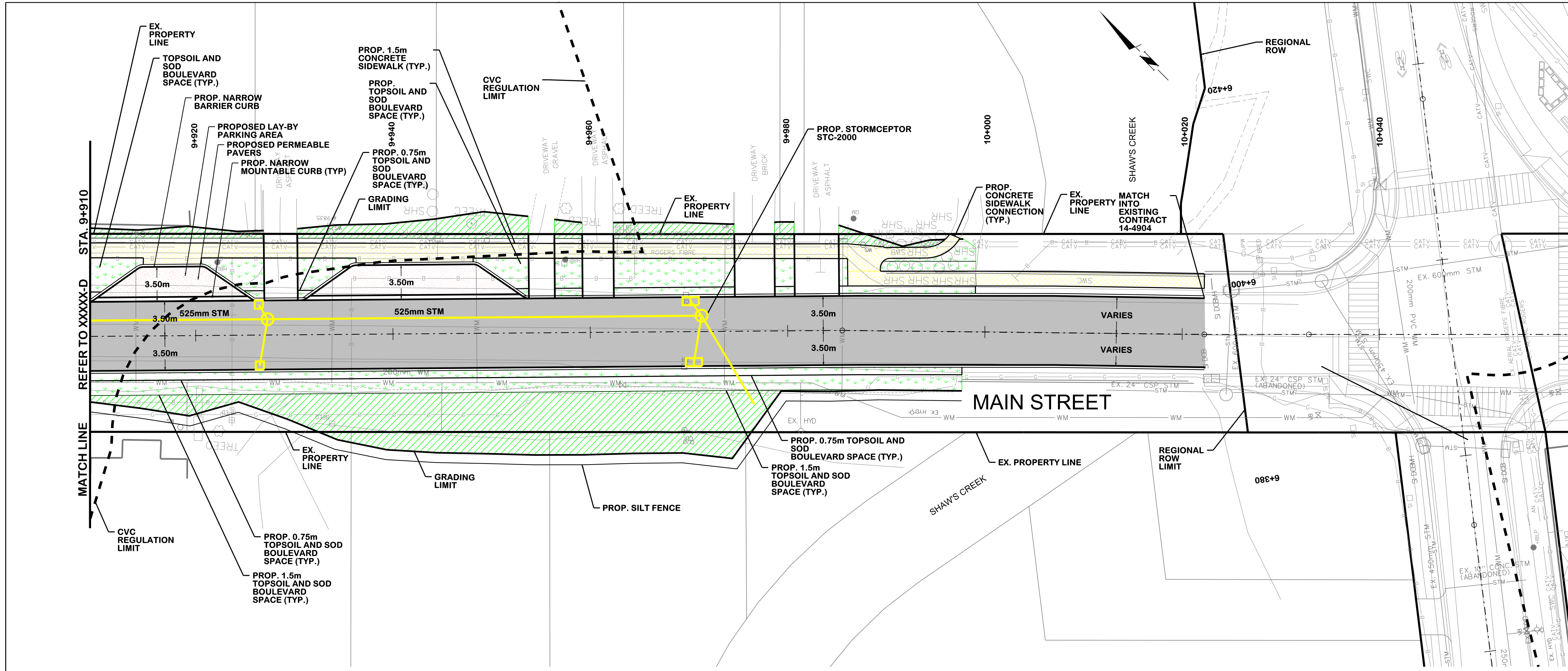
TOWN OF CALEDON

ALTON VILLAGE EA
 QUEEN ST. (MISSISSAUGA RD. TO MAIN ST.)
 MAIN ST. (QUEEN ST. TO HIGH POINT RD.)
PROPOSED RECONSTRUCTION

STA.	TO STA.
CAD Area	X-XX
Area	
Checked by:	H.H.
Drawn by:	M.A.D.
Date:	MARCH 2021
Sheet:	NC-13 of NC 24
Project No.	2018-81
Plan No.	XXXX-D

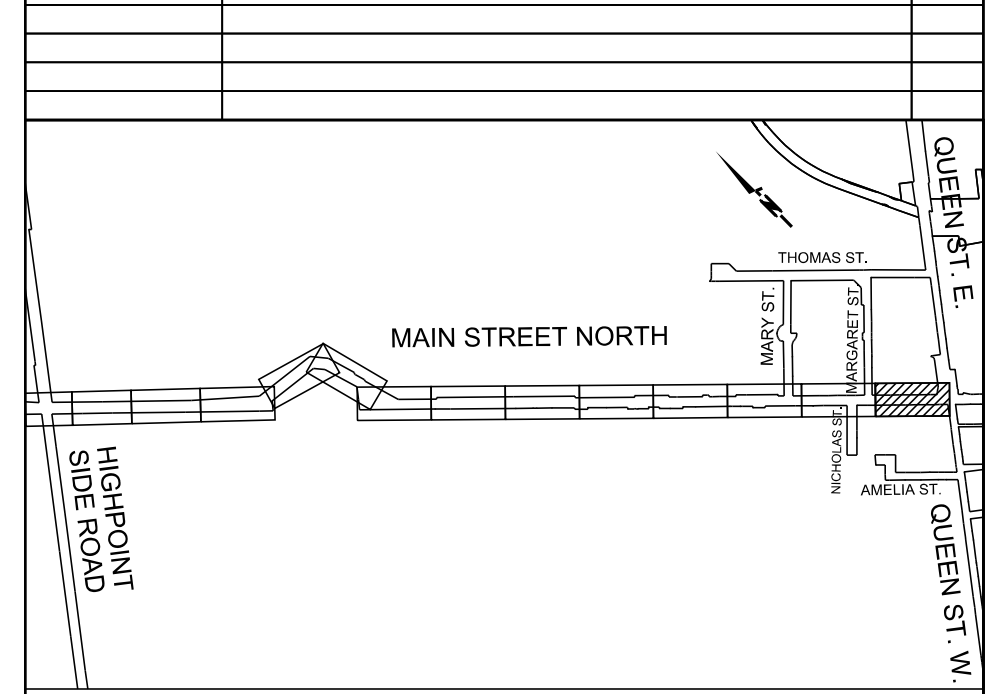
PROP. SWALE ELEV.	PROP. FINISHED GRADE	EX. ROAD ELEV.	ROAD CHAINAGE
407.28	405.28	403.80	403.11
407.47	405.42	403.82	402.89
9+770	9+790	9+810	9+830
			9+850
			9+870
			9+890

R:\2018\184339 - Alton Village EA\Project\Cad\Drawn\Trans\DWG\Sheet\New Construction\184339 - Plan and Profile 13.dgn
 11:24:41 AM
 2021-03-10
 RVA\NT\0617



SERVICE DATA					
SERVICE	DATE	INIT.	SERVICE	DATE	INIT.
HYDRO ONE	XXX X, 2018	C.D.B.			
WATERMANS	AUG 09, 2019	C.D.B.			
GAS MAINS	AUG 06, 2019	C.D.B.			
BELL U/G CABLE	SEP 30, 2019	C.D.B.			
HYDRO U/G CABLE	XXX X, 2018	C.D.B.			
ROGERS PLANT	AUG 12, 2019	C.D.B.			

REVISIONS		
DATE	DETAILS	INIT.
NOV 22, 2019	ISSUED FOR PIC REVIEW	J.P.D.
MAR 12, 2021	30% PRELIMINARY DESIGN	D.J.O.

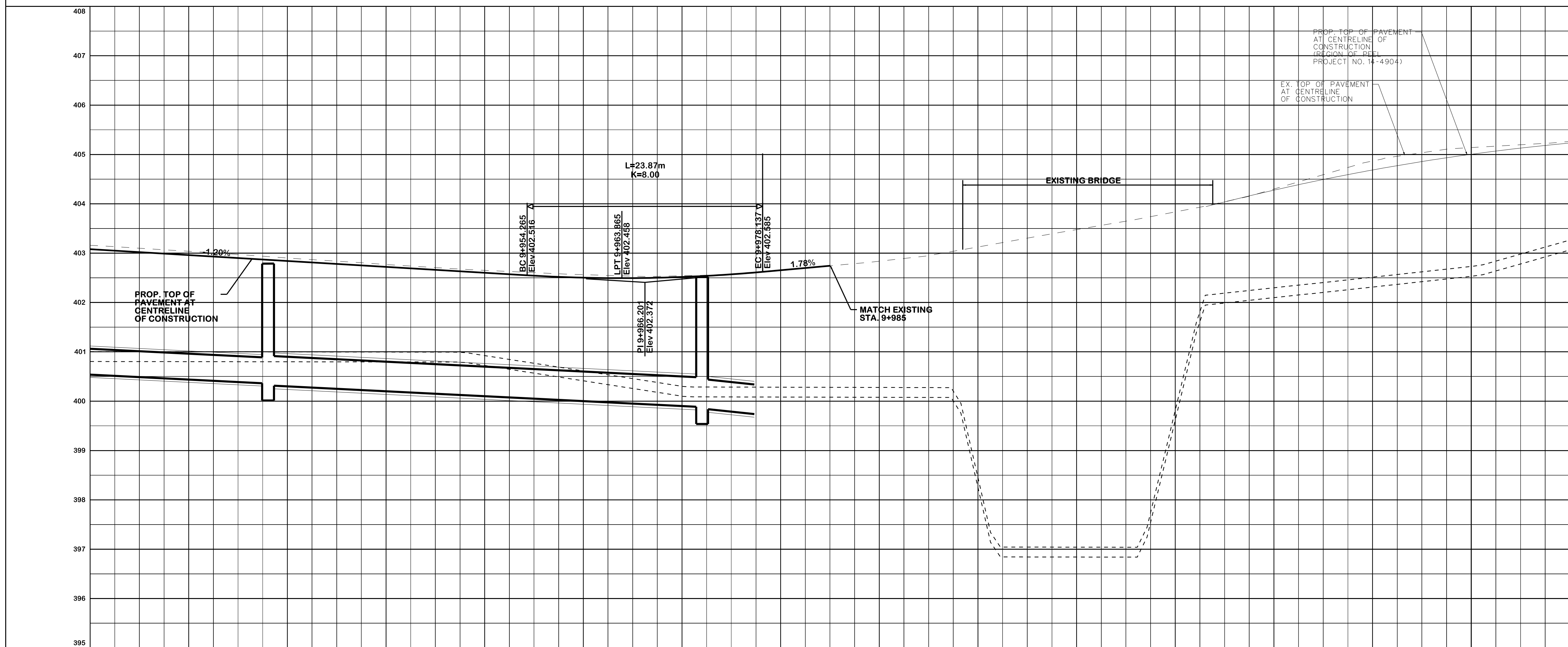


LEGEND:

- PROPOSED ROADWAY PAVEMENT
- PROPOSED IMPRESSED COLORED CONCRETE
- PROPOSED CONCRETE SIDEWALK / CONCRETE BUS PAD
- PROPOSED PAVED SHOULDER
- PROPOSED TOPSOIL AND SOD
- PROPOSED CUT/FILL
- PROPOSED DITCH LINE
- PROPOSED RETAINING WALL
- EXISTING BELL PLANT
- EXISTING ROGERS PLANT
- EXISTING GAS LINE
- EXISTING WATERMAIN



R.V. Anderson Associates Limited
 engineering • environment • infrastructure 184339



General Notes

All Driveways Are ASPHALT Unless Otherwise Noted
 All Water And Sanitary Service Locations Are Approximate And Must Be Located Accurately In The Field
 All Horizontal And Vertical Bends Are In Degrees
 All Pipes Size In mm
 20C Existing Water Service, Size In mm
 WS20 Proposed Water Service, Size In mm
 B.M. No. 798475 Elev. 412.263 m
 Description
 Location Lat. 43-50.8 Long. 80-03.0


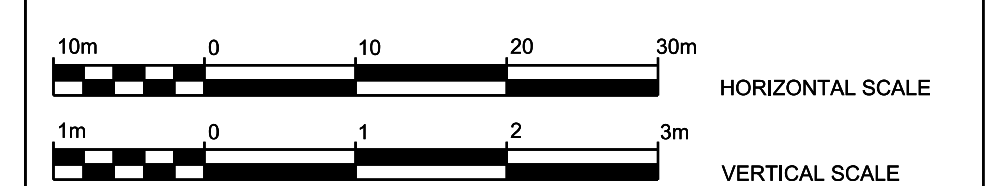
The Contractor Is Responsible For Locating And Protecting All Existing Utilities Prior To And During Construction. Location Of Existing Utilities Approximate Only. To Be Verified In Field By Contractor.

Designed by	Chid.	Approved by	
-------------	-------	-------------	--

NOTICE TO CONTRACTOR

48 HOURS PRIOR TO COMMENCING WORK NOTIFY THE FOLLOWING

THE REGIONAL MUNICIPALITY OF PEEL CITY OF MISSISSAUGA WORKS DEPT. CITY OF BRAMPTON WORKS DEPT. TOWN OF CALEDON WORKS DEPT.	CABLE TELEVISION/FIBROPTIC PROVIDERS: BELL CANADA ENERSOURCE TELECOM HYDRO ONE TELECOM ROGERS CABLE
BELL CANADA ENBRIDGE INCORPORATED-GAS DISTRIBUTION ONTARIO MINISTRY OF TRANSPORTATION ONTARIO CLEAN WATER AGENCY HYDRO ONE NETWORKS ENERSOURCE, HYDRO MISSISSAUGA HYDRO ONE BRAMPTON	ALLSTREAM PSN (PUBLIC SECTOR NETWORK) FUTUREWAY (FCI BROADBAND)

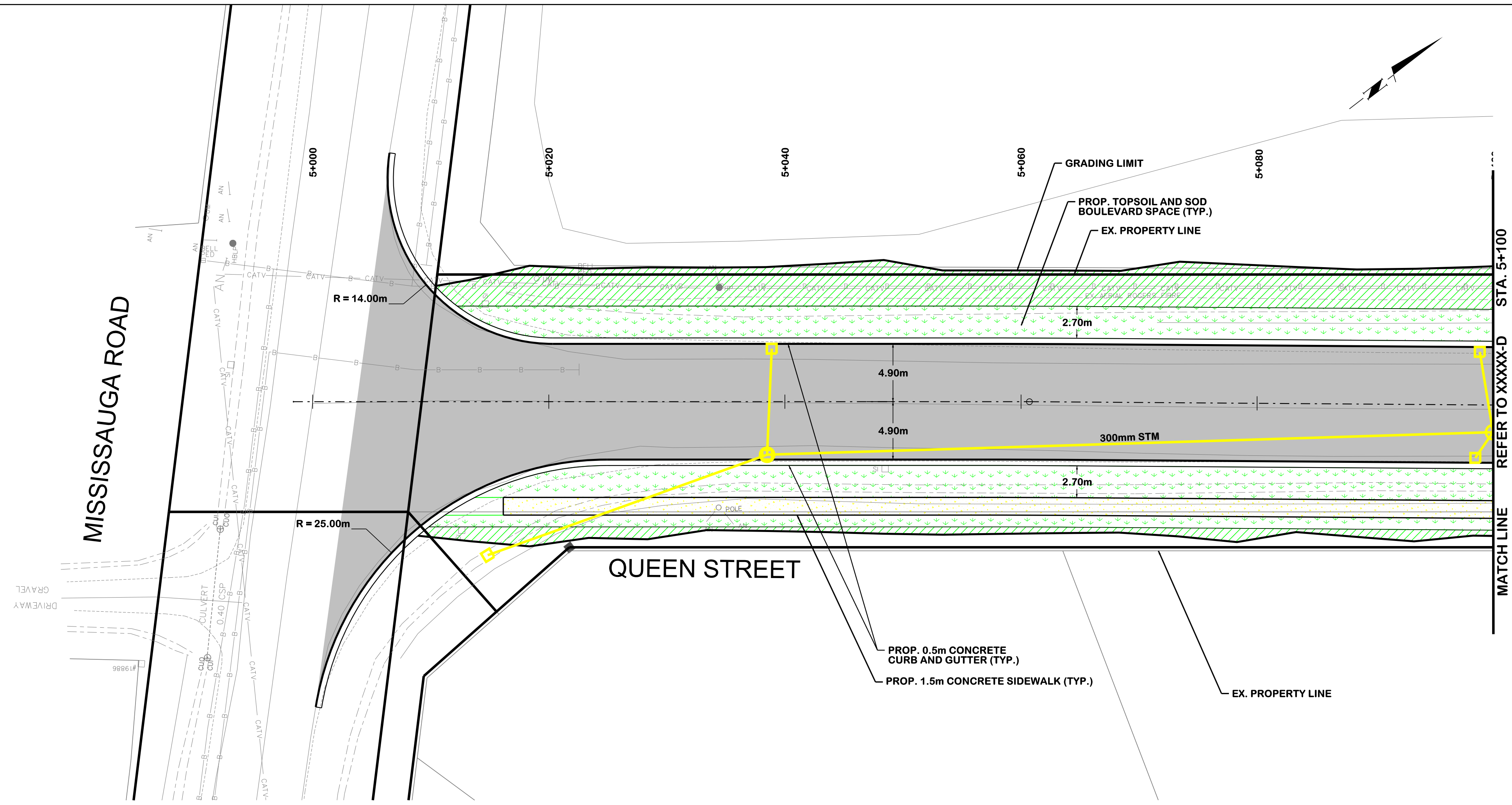


ALTON VILLAGE EA
 QUEEN ST. (MISSISSAUGA RD. TO MAIN ST.)
 MAIN ST. (QUEEN ST. TO HIGH POINT RD.)
PROPOSED RECONSTRUCTION

STA.	TO STA.	PROP. SWALE ELEV.	PROP. FINISHED GRADE
403.13	402.87	402.62	402.51
403.05	402.81	402.57	402.80
9+910	9+930	9+950	9+970
			9+990
			10+010
			10+030
			10+050

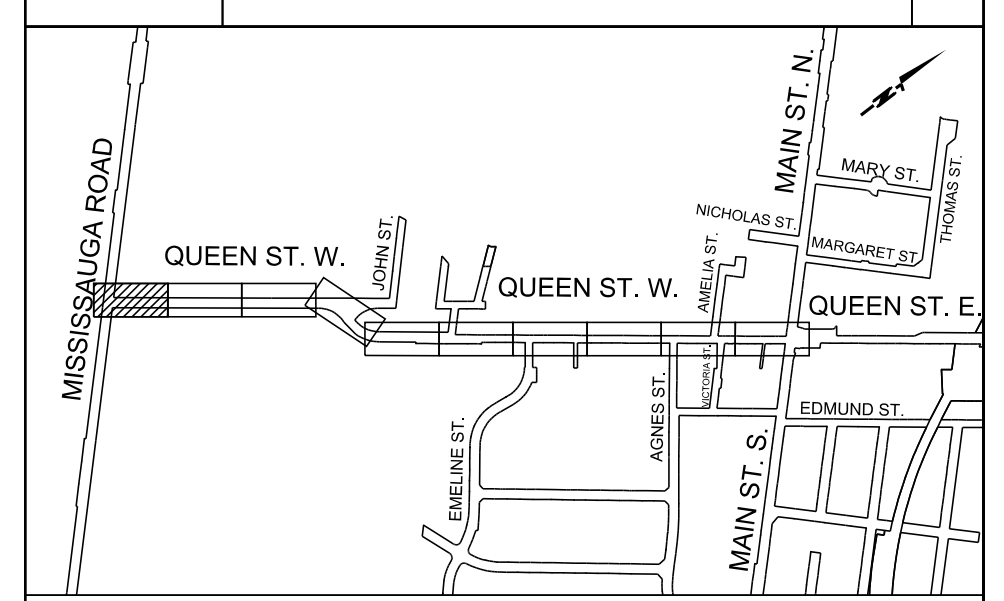
CAD Area	X-XX	Area		Project No.	2018-81
Checked by:	H.H.	Drawn by:	M.A.D.		
Date:	MARCH 2021	Sheet:	NC-14 of NC 24	Plan No.	XXXX-D

R:\2018\184339 - Alton Village EA\Project\Cad\Drawn\Trans\DWG\Sheet\New Construction\184339 - Plan and Profile 14.dgn
 11:24:43 AM
 2021-03-10
 RVA\NT\0617

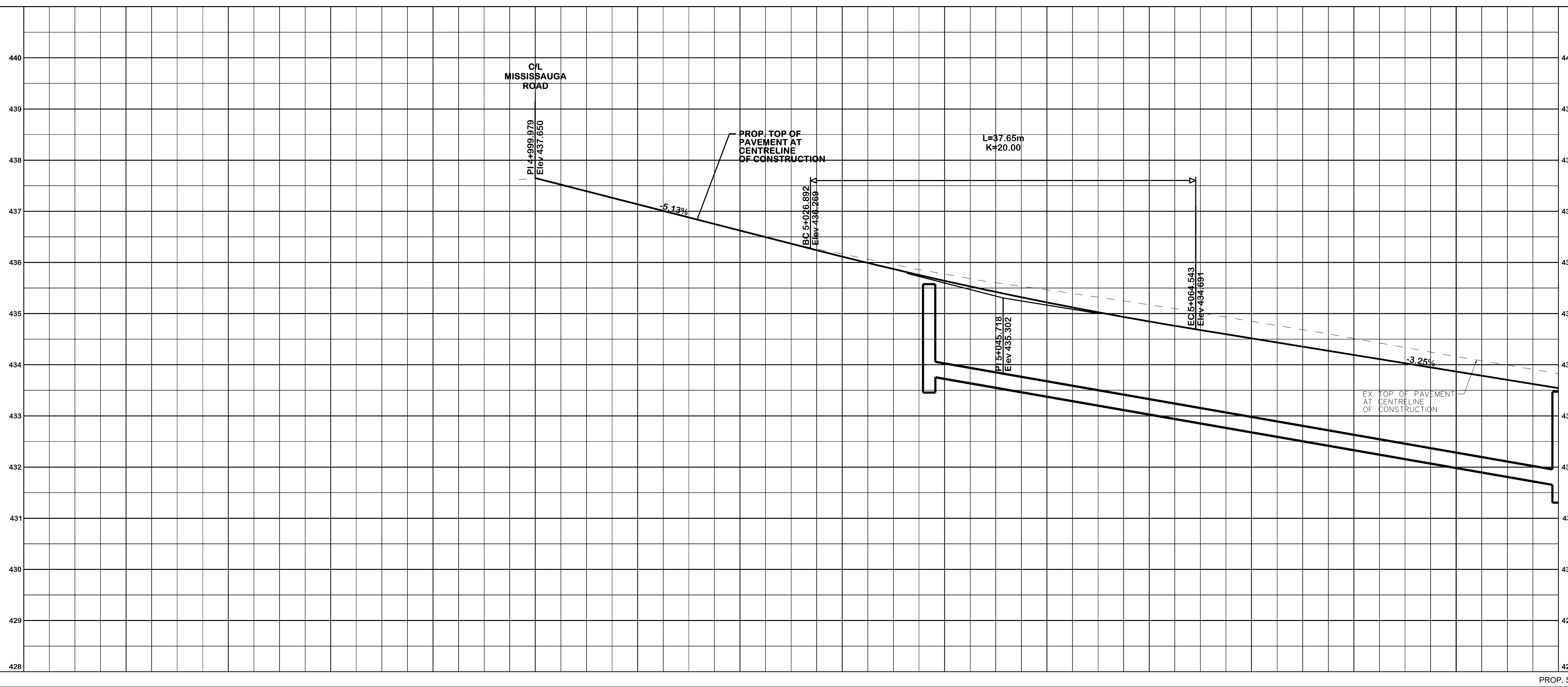


SERVICE DATA					
SERVICE	DATE	INIT.	SERVICE	DATE	INIT.
HYDRO ONE	XXX X, 2019	C.D.B.			
WATERMANS	AUG 09, 2019	C.D.B.			
GAS MAINS	AUG 06, 2019	C.D.B.			
BELL U/G CABLE	SEP 30, 2019	C.D.B.			
HYDRO U/G CABLE	XXX X, 2019	C.D.B.			
ROGERS PLANT	AUG 12, 2019	C.D.B.			

REVISIONS		
DATE	DETAILS	INIT.
NOV 22, 2019	ISSUED FOR PIC REVIEW	J.P.D.
MAR. 12, 2021	30% PRELIMINARY DESIGN	D.J.O.



LEGEND:	
[Pattern]	PROPOSED ROADWAY PAVEMENT
[Pattern]	PROPOSED IMPRESSED COLORED CONCRETE
[Pattern]	PROPOSED CONCRETE SIDEWALK / CONCRETE BUS PAD
[Pattern]	PROPOSED PAVED SHOULDER
[Pattern]	PROPOSED TOPSOIL AND SOD
[Pattern]	PROPOSED CUT/FILL
[Pattern]	PROPOSED DITCH LINE
[Pattern]	PROPOSED RETAINING WALL
[Symbol]	EXISTING BELL PLANT
[Symbol]	EXISTING ROGERS PLANT
[Symbol]	EXISTING GAS LINE
[Symbol]	EXISTING WATERMAIN



General Notes

All Driveways Are ASPHALT Unless Otherwise Noted
 All Water And Sanitary Service Locations Are Approximate And Must Be Located Accurately In The Field
 All Horizontal And Vertical Bends Are In Degrees
 All Pipes Size In mm
 20C Existing Water Service, Size In mm
 WS20 Proposed Water Service, Size In mm
 B.M. No. 798475 Elev. 412.263 m
 Description
 Location Lat. 43-50.8 Long. 80-03.0


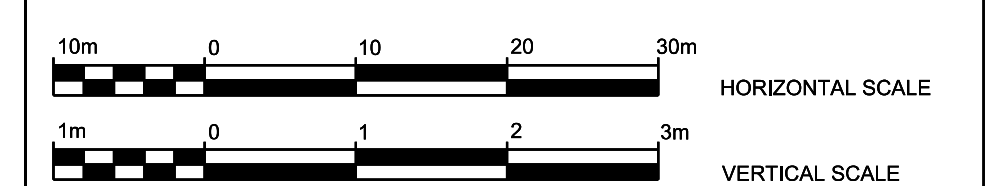
The Contractor Is Responsible For Locating And Protecting All Existing Utilities Prior To And During Construction. Location Of Existing Utilities Approximate Only. To Be Verified In Field By Contractor.

Designed by	_____	Approved by	_____
	Chid.		

NOTICE TO CONTRACTOR

48 HOURS PRIOR TO COMMENCING WORK NOTIFY THE FOLLOWING

THE REGIONAL MUNICIPALITY OF PEEL	CABLE TELEVISION/FIBROPTIC PROVIDERS:
CITY OF MISSISSAUGA WORKS DEPT.	BELL CANADA
CITY OF BRAMPTON WORKS DEPT.	ENERSOURCE TELECOM
TOWN OF CALEDON WORKS DEPT.	HYDRO ONE TELECOM
BELL CANADA	ROGERS CABLE
ENBRIDGE INCORPORATED-GAS DISTRIBUTION	ALLSTREAM
ONTARIO MINISTRY OF TRANSPORTATION	PSN (PUBLIC SECTOR NETWORK)
ONTARIO CLEAN WATER AGENCY	FUTUREWAY (FCI BROADBAND)
HYDRO ONE NETWORKS	
ENERSOURCE, HYDRO MISSISSAUGA	
HYDRO ONE BRAMPTON	



TOWN OF CALEDON

ALTON VILLAGE EA

QUEEN ST. (MISSISSAUGA RD. TO MAIN ST.)
 MAIN ST. (QUEEN ST. TO HIGH POINT RD.)

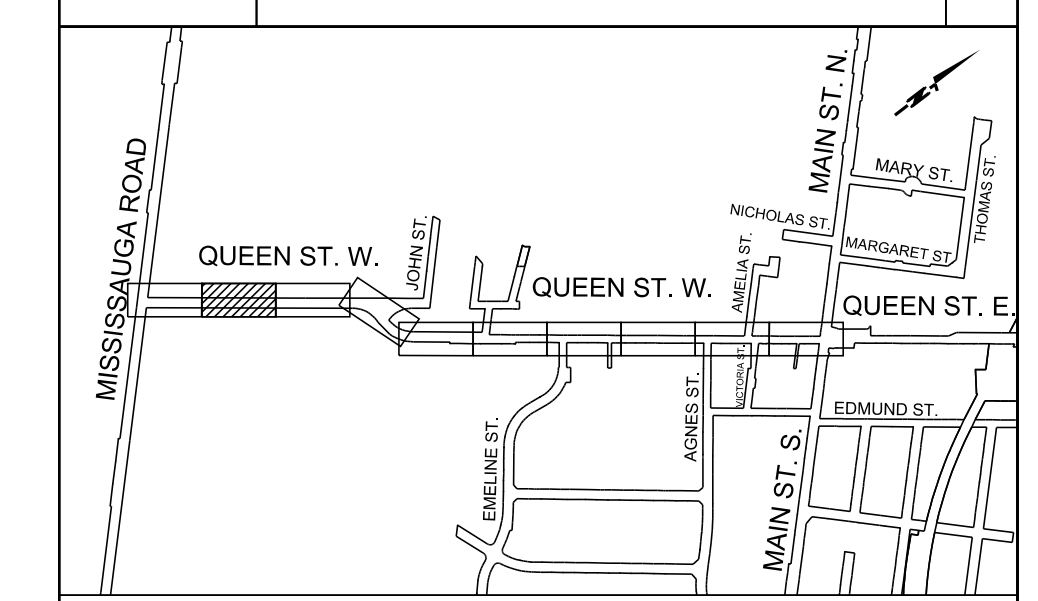
PROPOSED RECONSTRUCTION

STA.	TO STA.	CAD Area	X-XX	Area	Project No.		
4+990	5+010	437.14	436.16	435.46	434.85	434.16	2018-81
5+010	5+030	437.13	436.16	435.47	434.84	434.21	
5+030	5+050						
5+050	5+070						
5+070	5+090						
5+090							

R:\0118\184339 - Alton Village EA\Project\Cad\Drawings\184339 - Plan and Profile 15.dgn
 11:24:47 AM
 2021-03-10
 RVANT\jdwat

SERVICE DATA					
SERVICE	DATE	INIT.	SERVICE	DATE	INIT.
HYDRO ONE	XXX X, 2019	C.D.B.			
WATERMAINS	AUG 09, 2019	C.D.B.			
GAS MAINS	AUG 06, 2019	C.D.B.			
BELL U/G CABLE	SEP 30, 2019	C.D.B.			
HYDRO U/G CABLE	XXX X, 2019	C.D.B.			
ROGERS PLANT	AUG 12, 2019	C.D.B.			

REVISIONS		
DATE	DETAILS	INIT.
NOV 22, 2019	ISSUED FOR PIC REVIEW	J.P.D.
MAR. 12, 2021	30% PRELIMINARY DESIGN	D.J.O.



LEGEND:

- PROPOSED ROADWAY PAVEMENT
- PROPOSED IMPRESSED COLORED CONCRETE
- PROPOSED CONCRETE SIDEWALK / CONCRETE BUS PAD
- PROPOSED PAVED SHOULDER
- PROPOSED TOPSOIL AND SOD
- PROPOSED CUT/FILL
- PROPOSED DITCH LINE
- PROPOSED RETAINING WALL
- EXISTING BELL PLANT
- EXISTING ROGERS PLANT
- EXISTING GAS LINE
- EXISTING WATERMAIN

Arva
R.V. Anderson Associates Limited
engineering • environment • infrastructure 184339

General Notes

All Driveways Are ASPHALT Unless Otherwise Noted
 All Water And Sanitary Service Locations Are Approximate And Must Be Located Accurately In The Field
 All Horizontal And Vertical Bends Are In Degrees
 All Pipes Size In mm
 20C Existing Water Service, Size In mm
 WS20 Proposed Water Service, Size In mm
 B.M. No. 798475 Elev. 412.263 m
 Description
 Location Lat. 43-50.8 Long. 80-03.0

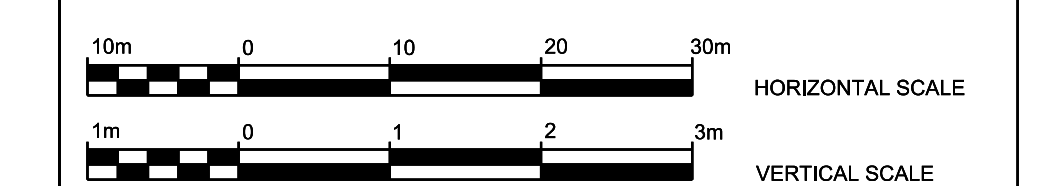
The Contractor Is Responsible For Locating And Protecting All Existing Utilities Prior To And During Construction. Location Of Existing Utilities Approximate Only. To Be Verified In Field By Contractor.

Designed by: *Chid* Approved by: _____

NOTICE TO CONTRACTOR

48 HOURS PRIOR TO COMMENCING WORK NOTIFY THE FOLLOWING

THE REGIONAL MUNICIPALITY OF PEEL	CABLE TELEVISION/FIBROPTIC PROVIDERS:
CITY OF MISSISSAUGA WORKS DEPT.	BELL CANADA
CITY OF BRAMPTON WORKS DEPT.	ENERSOURCE TELECOM
TOWN OF CALEDON WORKS DEPT.	HYDRO ONE TELECOM
BELL CANADA	ROGERS CABLE
ENBRIDGE INCORPORATED-GAS DISTRIBUTION	ALLSTREAM
ONTARIO MINISTRY OF TRANSPORTATION	PSN (PUBLIC SECTOR NETWORK)
ONTARIO CLEAN WATER AGENCY	FUTUREWAY (FCI BROADBAND)
HYDRO ONE NETWORKS	
ENERSOURCE, HYDRO MISSISSAUGA	
HYDRO ONE BRAMPTON	



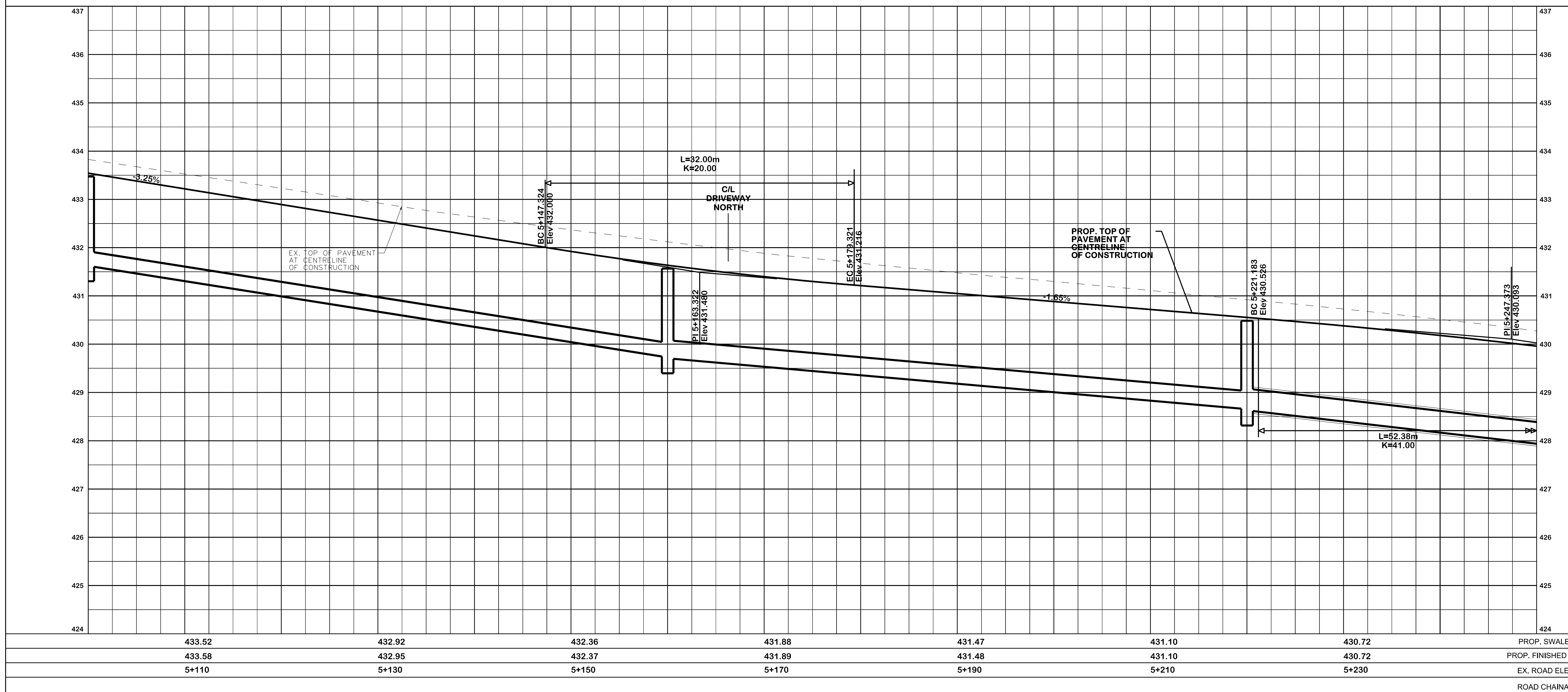
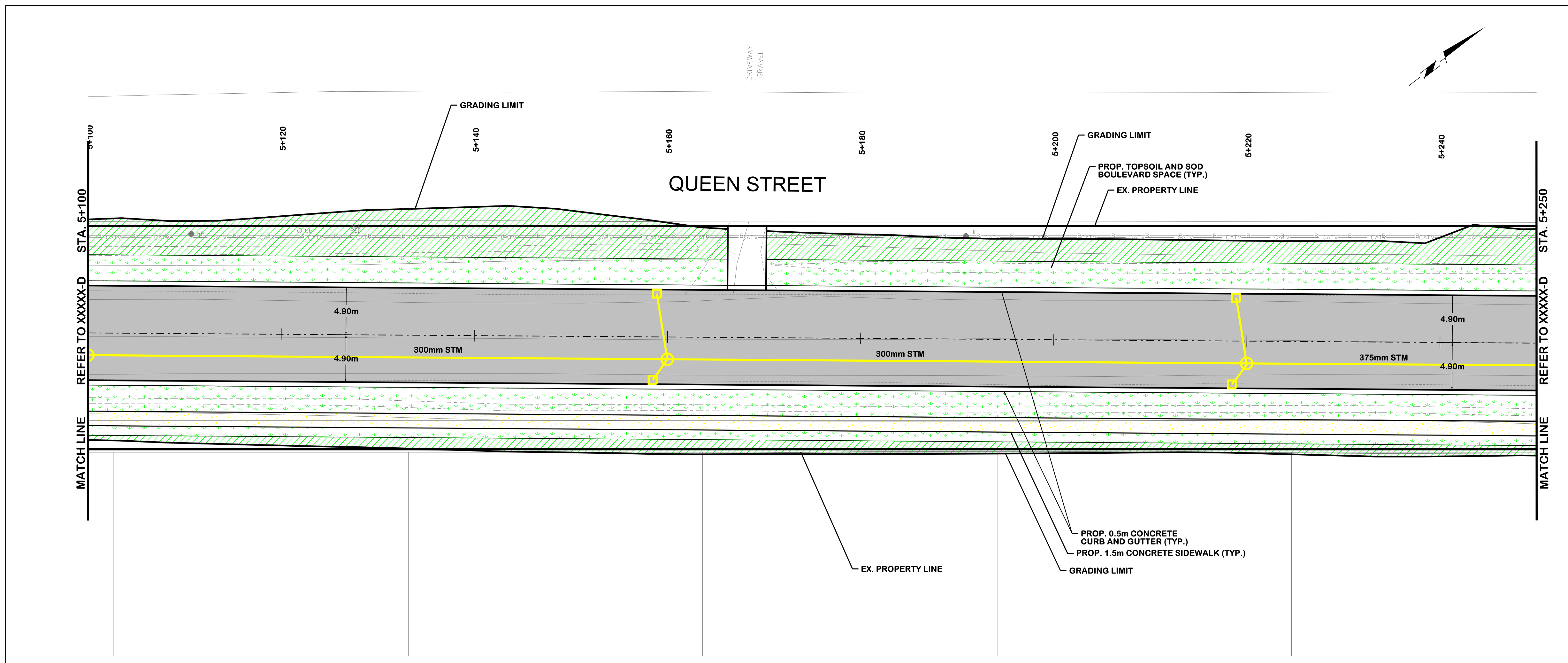
TOWN OF CALEDON

ALTON VILLAGE EA
QUEEN ST. (MISSISSAUGA RD. TO MAIN ST.)
MAIN ST. (QUEEN ST. TO HIGH POINT RD.)

PROPOSED RECONSTRUCTION

STA.	TO STA.
CAD Area	X-XX Area
Checked by: H.H.	Drawn by: M.A.D.
Date: MARCH 2021	Sheet: NC-16 of NC 24

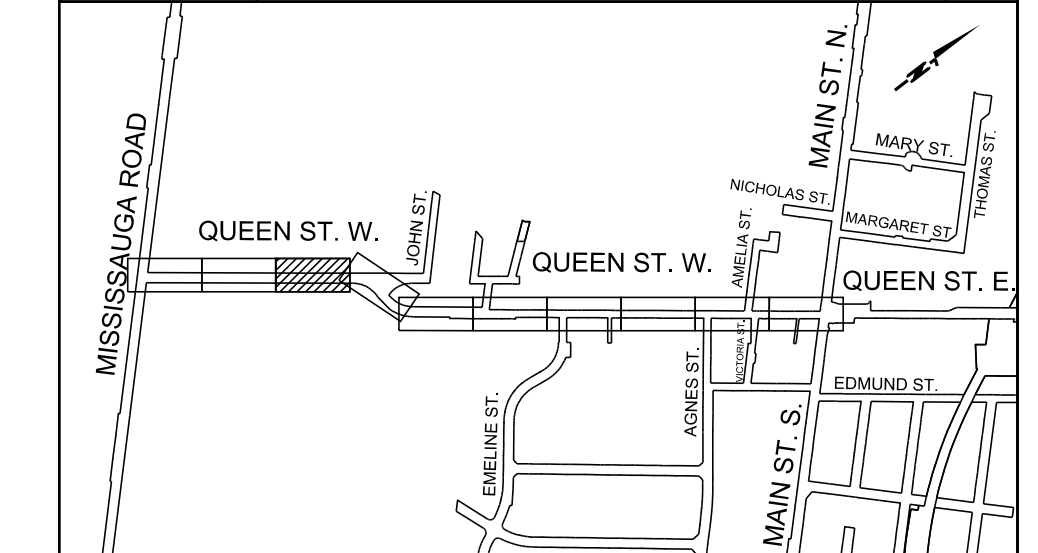
Project No. 2018-81
Plan No. **XXXX-D**



R:\018\184339 - Alton Village EA\Project\Cad\Drawings\184339 - Plan and Profile 16.dgn
 11:24:49 AM
 2021-03-10
 R:\ANT\dwg

SERVICE DATA					
SERVICE	DATE	INIT.	SERVICE	DATE	INIT.
HYDRO ONE	XXX X, 2019	C.D.B.			
WATERMANS	AUG 09, 2019	C.D.B.			
GAS MAINS	AUG 06, 2019	C.D.B.			
BELL U/G CABLE	SEP 30, 2019	C.D.B.			
HYDRO U/G CABLE	XXX X, 2019	C.D.B.			
ROGERS PLANT	AUG 12, 2019	C.D.B.			

REVISIONS		
DATE	DETAILS	INIT.
NOV 22, 2019	ISSUED FOR PIC REVIEW	J.P.D.
MAR. 12, 2021	30% PRELIMINARY DESIGN	D.J.O.



LEGEND:

- PROPOSED ROADWAY PAVEMENT
- PROPOSED IMPRESSED COLORED CONCRETE
- PROPOSED CONCRETE SIDEWALK / CONCRETE BUS PAD
- PROPOSED PAVED SHOULDER
- PROPOSED TOPSOIL AND SOD
- PROPOSED CUT/FILL
- PROPOSED DITCH LINE
- PROPOSED RETAINING WALL
- EXISTING BELL PLANT
- EXISTING CATV
- EXISTING ROGERS PLANT
- EXISTING GAS LINE
- EXISTING WATERMAIN

Arva
 R.V. Anderson Associates Limited
 engineering • environment • infrastructure 184339

General Notes

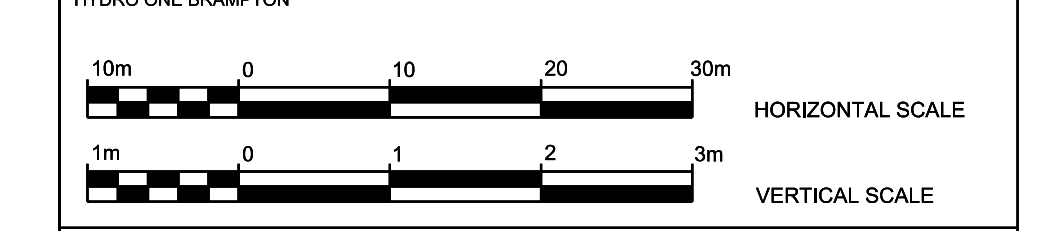
All Driveways Are ASPHALT Unless Otherwise Noted
 All Water And Sanitary Service Locations Are Approximate And Must Be Located Accurately In The Field
 All Horizontal And Vertical Bends Are In Degrees
 All Pipes Size In mm
 20C Existing Water Service, Size In mm
 WS20 Proposed Water Service, Size In mm
 B.M. No. 798475 Elev. 412.263 m
 Description
 Location Lat. 43-50.8 Long. 80-03.0

The Contractor Is Responsible For Locating And Protecting All Existing Utilities Prior To And During Construction. Location Of Existing Utilities Approximate Only. To Be Verified In Field By Contractor.

NOTICE TO CONTRACTOR

48 HOURS PRIOR TO COMMENCING WORK NOTIFY THE FOLLOWING

THE REGIONAL MUNICIPALITY OF PEEI	CABLE TELEVISION/FIBROPTIC PROVIDERS:
CITY OF MISSISSAUGA WORKS DEPT.	BELL CANADA
CITY OF BRAMPTON WORKS DEPT.	ENERSOURCE TELECOM
TOWN OF CALEDON WORKS DEPT.	HYDRO ONE TELECOM
BELL CANADA	ROGERS CABLE
ENBRIDGE INCORPORATED-GAS DISTRIBUTION	ALLSTREAM
ONTARIO MINISTRY OF TRANSPORTATION	PSN (PUBLIC SECTOR NETWORK)
ONTARIO CLEAN WATER AGENCY	FUTUREWAVE (FCI BROADBAND)
HYDRO ONE NETWORKS	
ENERSOURCE, HYDRO MISSISSAUGA	
HYDRO ONE BRAMPTON	

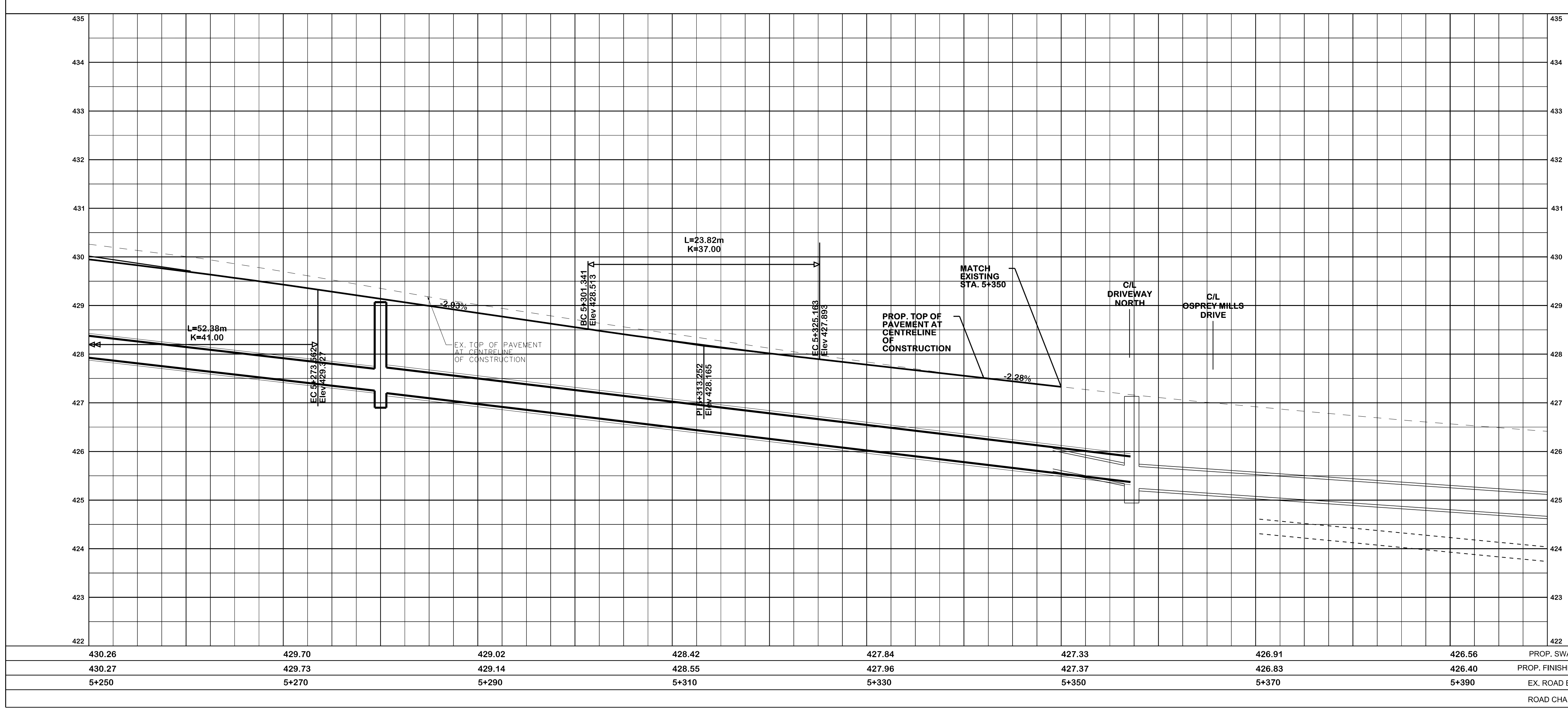
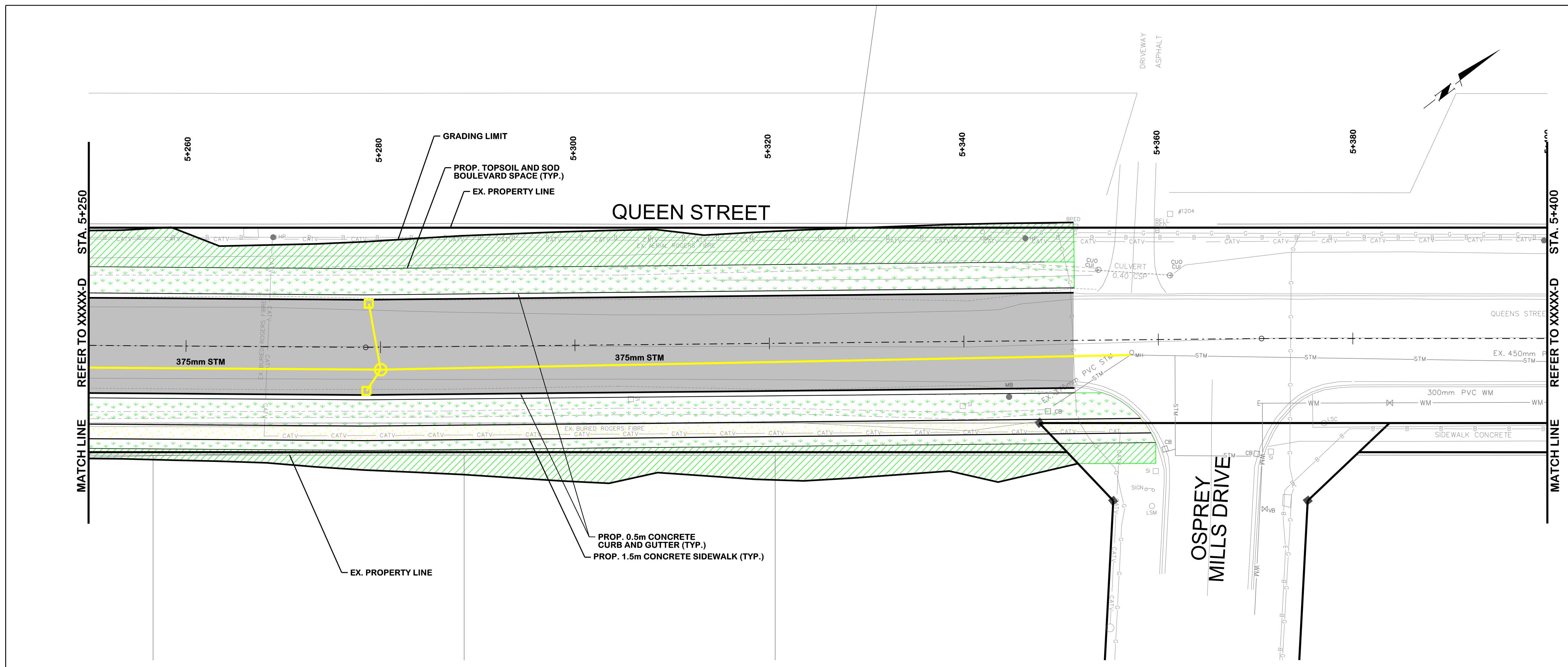


TOWN OF CALEDON

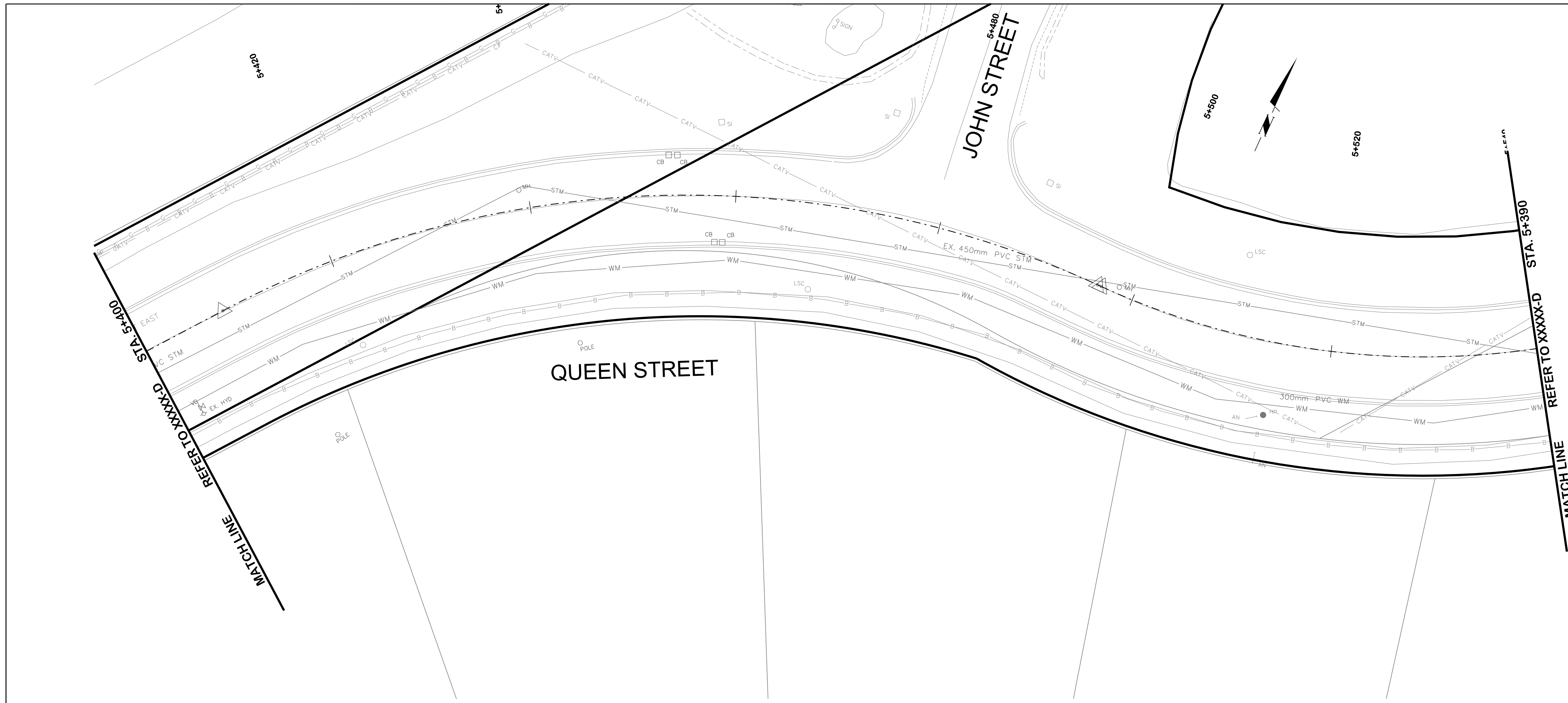
ALTON VILLAGE EA
 QUEEN ST. (MISSISSAUGA RD. TO MAIN ST.)
 MAIN ST. (QUEEN ST. TO HIGH POINT RD.)
PROPOSED RECONSTRUCTION

STA.	TO STA.
CAD Area	X-XX Area
Checked by: H.H.	Drawn by: M.A.D.
Date: MARCH 2021	Sheet: NC-17 of NC 24

Project No. 2018-81
 Plan No. XXXXX-D

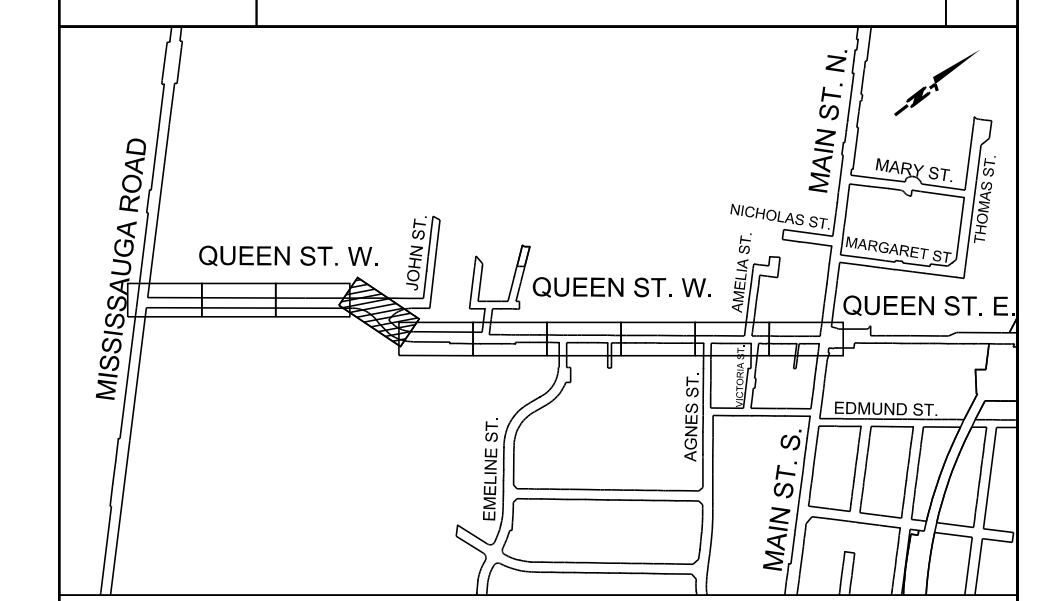


R:\018\184339 - Alton Village EA\Project\Cad\Drawings\184339 - Plan and Profile 17.dgn
 11:24:50 AM
 2021-03-10
 RVANT\jdwat



SERVICE DATA					
SERVICE	DATE	INIT.	SERVICE	DATE	INIT.
HYDRO ONE	XXX X, 2019	C.D.B.			
WATERMAINS	AUG 09, 2019	C.D.B.			
GAS MAINS	AUG 06, 2019	C.D.B.			
BELL U/G CABLE	SEP 30, 2019	C.D.B.			
HYDRO U/G CABLE	XXX X, 2019	C.D.B.			
ROGERS PLANT	AUG 12, 2019	C.D.B.			

REVISIONS		
DATE	DETAILS	INIT.
NOV 22, 2019	ISSUED FOR PIC REVIEW	J.P.D.
MAR. 12, 2021	30% PRELIMINARY DESIGN	D.J.O.



LEGEND:

- PROPOSED ROADWAY PAVEMENT
- PROPOSED IMPRESSED COLORED CONCRETE
- PROPOSED CONCRETE SIDEWALK / CONCRETE BUS PAD
- PROPOSED PAVED SHOULDER
- PROPOSED TOPSOIL AND SOD
- PROPOSED CUT/FILL
- PROPOSED DITCH LINE
- PROPOSED RETAINING WALL
- EXISTING BELL PLANT
- EXISTING ROGERS PLANT
- EXISTING GAS LINE
- EXISTING WATERMAIN



General Notes

All Driveways Are ASPHALT Unless Otherwise Noted
 All Water And Sanitary Service Locations Are Approximate And Must Be Located Accurately In The Field
 All Horizontal And Vertical Bends Are In Degrees
 All Pipes Size In mm
 20C Existing Water Service, Size In mm
 WS20 Proposed Water Service, Size In mm
 B.M. No. 798475 Elev. 412.263 m
 Description
 Location Lat. 43-50.8 Long. 80-03.0


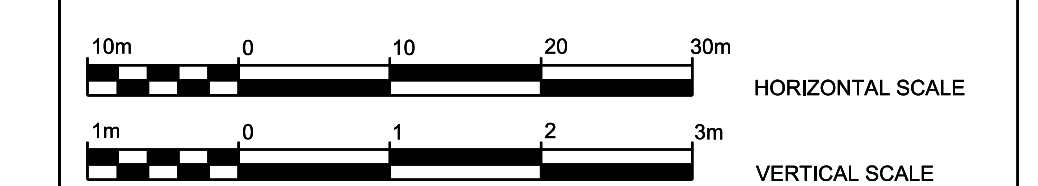
The Contractor Is Responsible For Locating And Protecting All Existing Utilities Prior To And During Construction. Location Of Existing Utilities Approximate Only. To Be Verified In Field By Contractor.

Designed by: _____ Approved by: _____

NOTICE TO CONTRACTOR

48 HOURS PRIOR TO COMMENCING WORK NOTIFY THE FOLLOWING

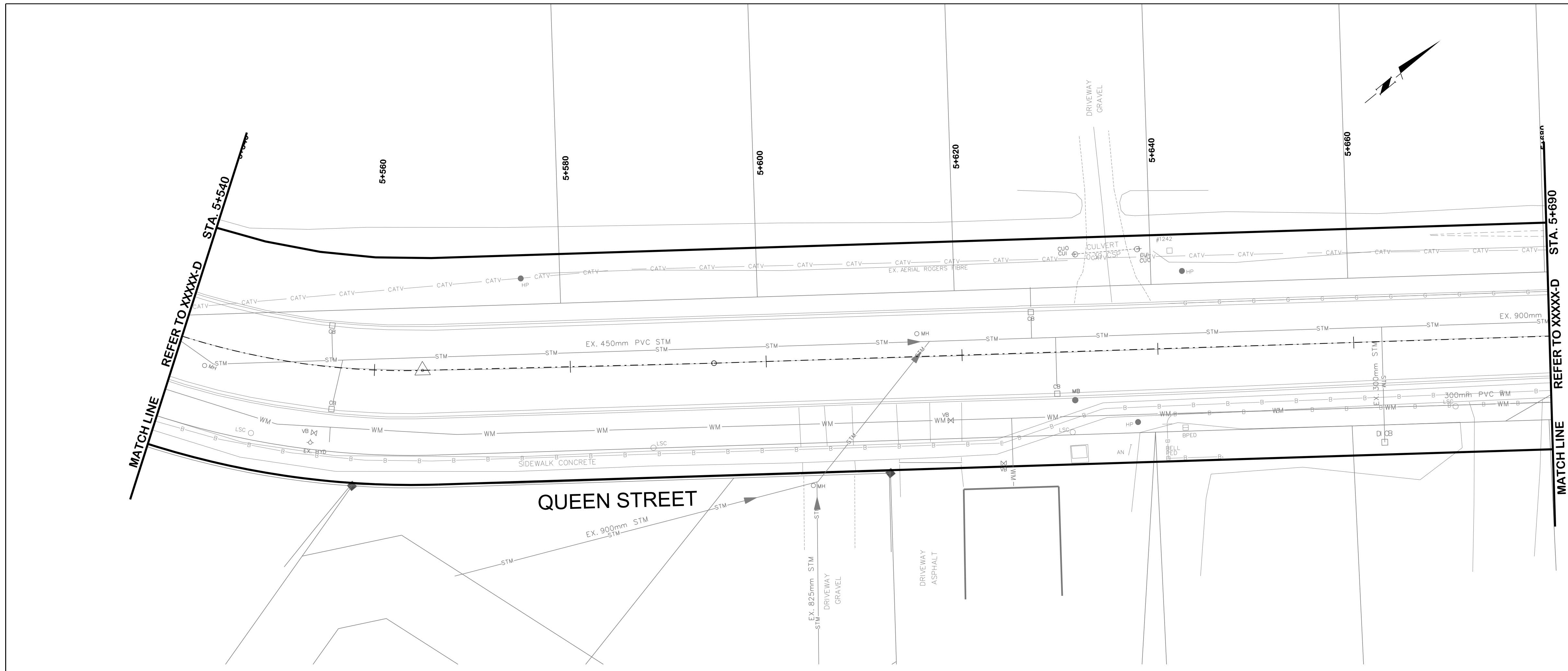
THE REGIONAL MUNICIPALITY OF PEEL	CABLE TELEVISION/FIBEROPTIC PROVIDERS:
CITY OF MISSISSAUGA WORKS DEPT.	BELL CANADA
CITY OF BRAMPTON WORKS DEPT.	ENERSOURCE TELECOM
TOWN OF CALEDON WORKS DEPT.	HYDRO ONE TELECOM
BELL CANADA	ROGERS CABLE
ENBRIDGE INCORPORATED-GAS DISTRIBUTION	ALLSTREAM
ONTARIO MINISTRY OF TRANSPORTATION	PSN (PUBLIC SECTOR NETWORK)
ONTARIO CLEAN WATER AGENCY	FUTUREWAY (FCI BROADBAND)
HYDRO ONE NETWORKS	
ENERSOURCE, HYDRO MISSISSAUGA	
HYDRO ONE BRAMPTON	



ALTON VILLAGE EA
 QUEEN ST. (MISSISSAUGA RD. TO MAIN ST.)
 MAIN ST. (QUEEN ST. TO HIGH POINT RD.)
PROPOSED RECONSTRUCTION

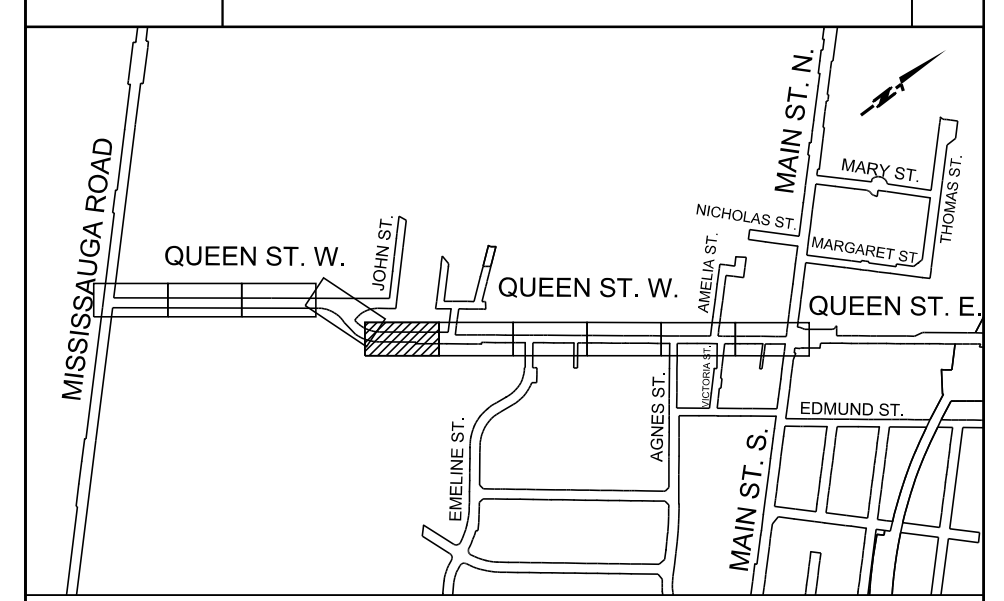
STA.	TO STA.
CAD Area	X-XX Area
Checked by:	H.H. Drawn by: M.A.D.
Date:	MARCH 2021 Sheet: NC-18 of NC 24
Project No.	2018-81
Plan No.	XXXX-D

R:\0118\184339 - Alton Village EA\Project\Cad\Drawings\184339 - Plan and Profile 18.dgn
 11:24:52 AM
 2021-03-10
 RVANT\jswat



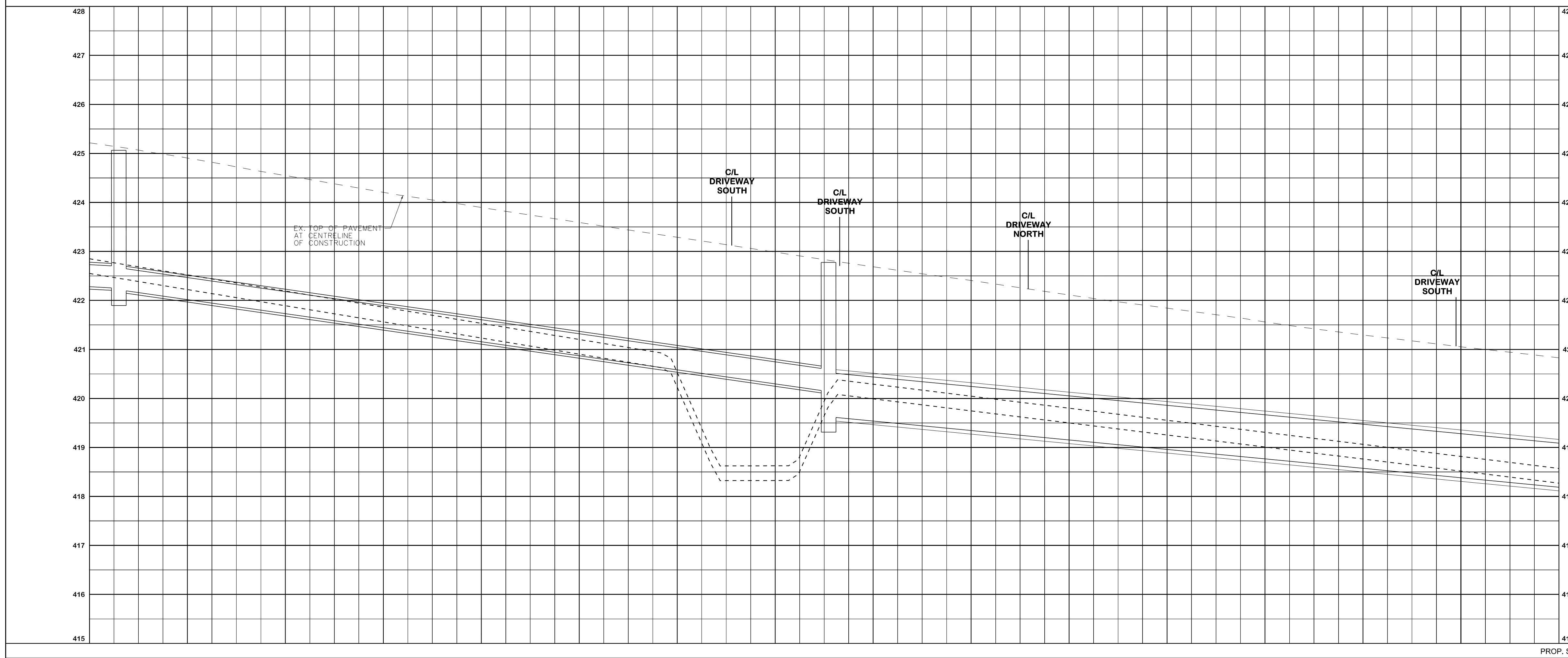
SERVICE DATA					
SERVICE	DATE	INIT.	SERVICE	DATE	INIT.
HYDRO ONE	XXX X, 2019	C.D.B.			
WATERMANS	AUG 09, 2019	C.D.B.			
GAS MAINS	AUG 06, 2019	C.D.B.			
BELL U/G CABLE	SEP 30, 2019	C.D.B.			
HYDRO U/G CABLE	XXX X, 2019	C.D.B.			
ROGERS PLANT	AUG 12, 2019	C.D.B.			

REVISIONS		
DATE	DETAILS	INIT.
NOV 22, 2019	ISSUED FOR PIC REVIEW	J.P.D.
MAR. 12, 2021	30% PRELIMINARY DESIGN	D.J.O.



LEGEND:

- PROPOSED ROADWAY PAVEMENT
- PROPOSED IMPRESSED COLORED CONCRETE
- PROPOSED CONCRETE SIDEWALK / CONCRETE BUS PAD
- PROPOSED PAVED SHOULDER
- PROPOSED TOPSOIL AND SOD
- PROPOSED CUT/FILL
- PROPOSED DITCH LINE
- PROPOSED RETAINING WALL
- EXISTING BELL PLANT
- EXISTING ROGERS PLANT
- EXISTING GAS LINE
- EXISTING WATERMAIN



General Notes

All Driveways Are ASPHALT Unless Otherwise Noted
 All Water And Sanitary Service Locations Are Approximate And Must Be Located Accurately In The Field
 All Horizontal And Vertical Bends Are In Degrees
 All Pipes Size In mm
 20C Existing Water Service, Size In mm
 WS20 Proposed Water Service, Size In mm
 B.M. No. 798475 Elev. 412.263 m
 Description
 Location Lat. 43-50.8 Long. 80-03.0

The Contractor Is Responsible For Locating And Protecting All Existing Utilities Prior To And During Construction. Location Of Existing Utilities Approximate Only. To Be Verified In Field By Contractor.


Designed by: Checked by:
 Approved by:

NOTICE TO CONTRACTOR

48 HOURS PRIOR TO COMMENCING WORK NOTIFY THE FOLLOWING

THE REGIONAL MUNICIPALITY OF PEEL	CABLE TELEVISION/FIBROPTIC PROVIDERS:
CITY OF MISSISSAUGA WORKS DEPT.	BELL CANADA
CITY OF BRAMPTON WORKS DEPT.	ENERSOURCE TELECOM
TOWN OF CALEDON WORKS DEPT.	HYDRO ONE TELECOM
BELL CANADA	ROGERS CABLE
ENBRIDGE INCORPORATED-GAS DISTRIBUTION	ALLSTREAM
ONTARIO MINISTRY OF TRANSPORTATION	PSN (PUBLIC SECTOR NETWORK)
ONTARIO CLEAN WATER AGENCY	FUTUREWAY (FCI BROADBAND)
HYDRO ONE NETWORKS	
ENERSOURCE, HYDRO MISSISSAUGA	
HYDRO ONE BRAMPTON	

10m 0 10 20 30m HORIZONTAL SCALE
 1m 0 1 2 3m VERTICAL SCALE



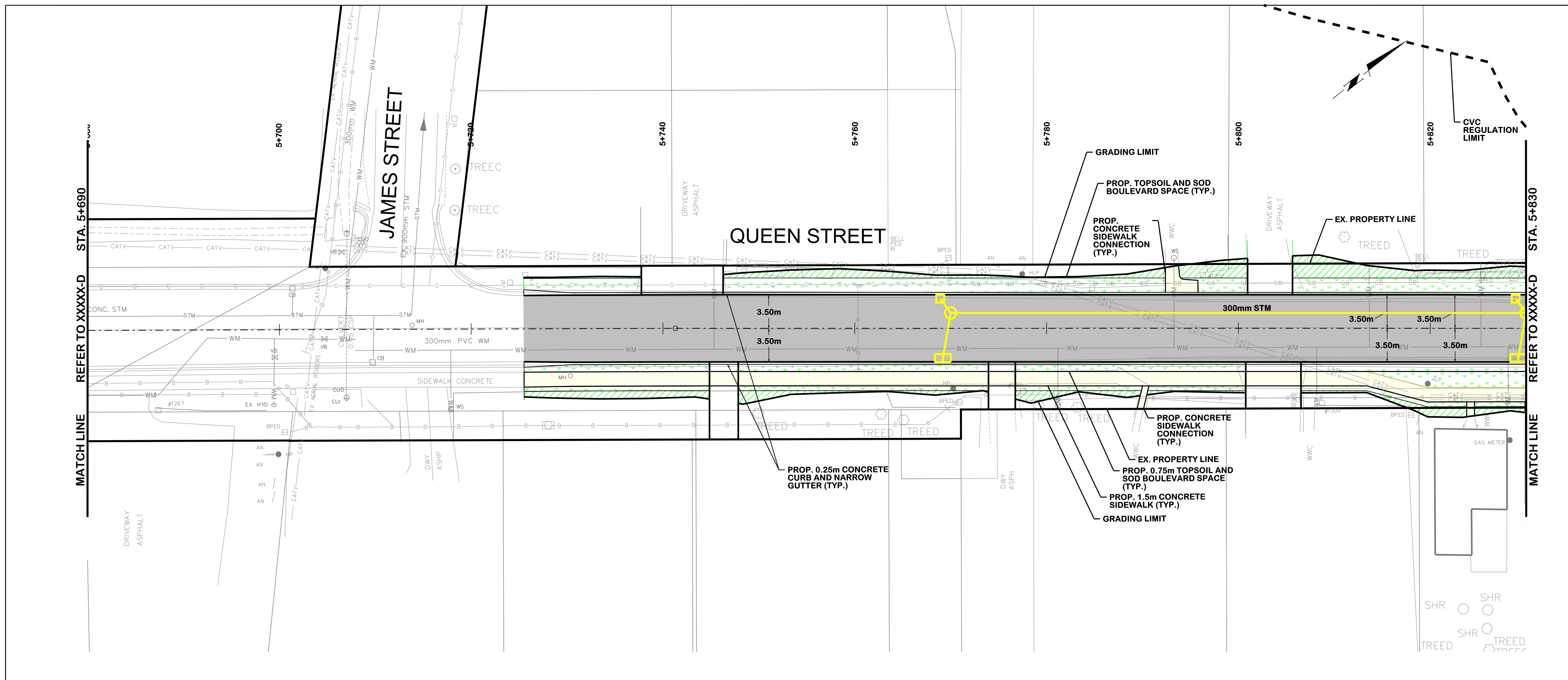
TOWN OF CALEDON

ALTON VILLAGE EA
 QUEEN ST. (MISSISSAUGA RD. TO MAIN ST.)
 MAIN ST. (QUEEN ST. TO HIGH POINT RD.)
PROPOSED RECONSTRUCTION

STA.	TO STA.	PROP. SWALE ELEV.	PROP. FINISHED GRADE	CAD Area	X-XX	Area	Checked by:	H.H.	Drawn by:	M.A.D.	Project No.	2018-81
424.92	424.22	423.60	422.99	421.85	421.30	421.85	421.32					
424.92	424.29	423.66	422.42	421.85	421.32	421.85	421.32					
5+550	5+570	5+590	5+610	5+630	5+650	5+670						

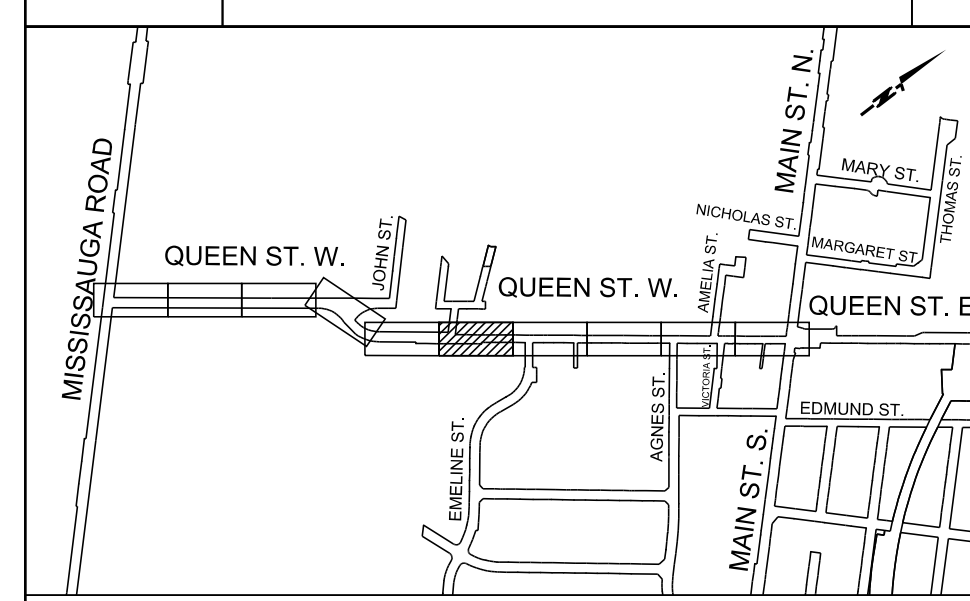
Date:	MARCH 2021	Sheet:	NC-19 of NC 24	Plan No.:	XXXX-D
-------	------------	--------	----------------	-----------	---------------

R:\0151\84339 - Alton Village EA\Plan and Profile\Drawings\New Construction\184339 - Plan and Profile 19.dgn
 11:24:54 AM
 2021-03-10
 RVANT\jdwat



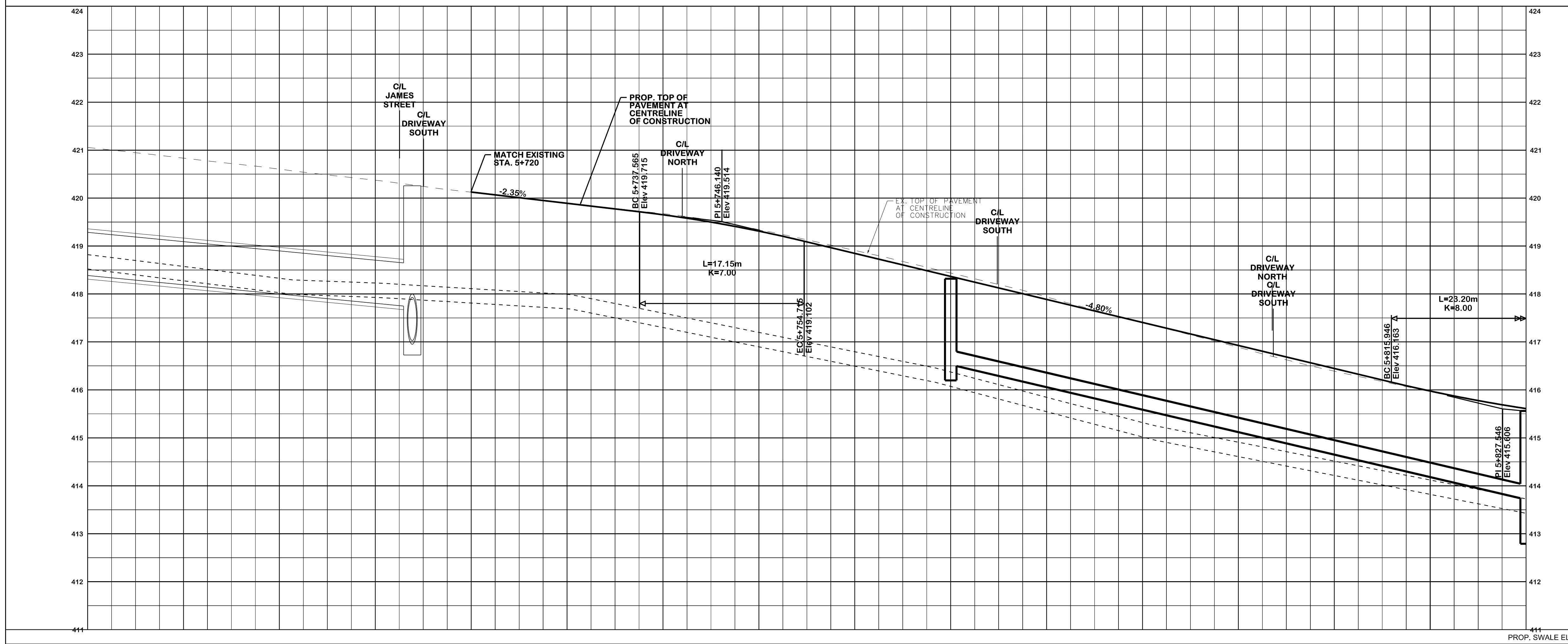
SERVICE DATA					
SERVICE	DATE	INIT.	SERVICE	DATE	INIT.
HYDRO ONE	XXX X, 2019	C.D.B.			
WATERMAINS	AUG 09, 2019	C.D.B.			
GAS MAINS	AUG 06, 2019	C.D.B.			
BELL U/G CABLE	SEP 30, 2019	C.D.B.			
HYDRO U/G CABLE	XXX X, 2019	C.D.B.			
ROGERS PLANT	AUG 12, 2019	C.D.B.			

REVISIONS		
DATE	DETAILS	INIT.
NOV 22, 2019	ISSUED FOR PIC REVIEW	J.P.D.
MAR. 12, 2021	30% PRELIMINARY DESIGN	D.J.O.



LEGEND:	
	PROPOSED ROADWAY PAVEMENT
	PROPOSED IMPRESSED COLORED CONCRETE
	PROPOSED CONCRETE SIDEWALK / CONCRETE BUS PAD
	PROPOSED PAVED SHOULDER
	PROPOSED TOPSOIL AND SOD
	PROPOSED CUT/FILL
	PROPOSED DITCH LINE
	PROPOSED RETAINING WALL
	EXISTING BELL PLANT
	EXISTING ROGERS PLANT
	EXISTING GAS LINE
	EXISTING WATERMAIN

Arva
R.V. Anderson Associates Limited
engineering • environment • infrastructure
184339



STA.	PROP. SWALE ELEV.	PROP. FINISHED GRADE	EX. ROAD ELEV.	ROAD CHAINAGE
5+690	420.83	420.37	420.83	410
5+710	420.36	419.89	420.36	410
5+730	419.89	419.89	419.89	410
5+750	419.35	419.32	419.32	410
5+770	418.44	418.37	418.44	410
5+790	417.41	417.41	417.41	410
5+810	416.39	416.45	416.39	410

General Notes
 All Driveways Are ASPHALT Unless Otherwise Noted
 All Water And Sanitary Service Locations Are Approximate
 And Must Be Located Accurately In The Field
 All Horizontal And Vertical Bends Are In Degrees
 All Pipes Size In mm
 20C Existing Water Service, Size In mm
 WS20 Proposed Water Service, Size In mm
 B.M. No. 798475 Elev. 412.263 m
 Description
 Location Lat. 43-50.8 Long. 80-03.0
 The Contractor Is Responsible For Locating And Protecting All
 Existing Utilities Prior To And During Construction. Location Of
 Existing Utilities Approximate Only, To Be Verified In Field By Contractor.

Designed by: _____ Approved by: _____

NOTICE TO CONTRACTOR
 48 HOURS PRIOR TO COMMENCING WORK NOTIFY THE FOLLOWING
 THE REGIONAL MUNICIPALITY OF P.E.E.L.
 CITY OF MISSISSAUGA WORKS DEPT.
 CITY OF BRAMPTON WORKS DEPT.
 TOWN OF CALEDON WORKS DEPT.
 BELL CANADA
 ENBRIDGE INCORPORATED-GAS DISTRIBUTION
 ONTARIO MINISTRY OF TRANSPORTATION
 ONTARIO CLEAN WATER AGENCY
 HYDRO ONE NETWORKS
 ENERSOURCE, HYDRO MISSISSAUGA
 HYDRO ONE BRAMPTON

CABLE TELEVISION/FIBROPTIC PROVIDERS:
 BELL CANADA
 ENERSOURCE TELECOM
 HYDRO ONE TELECOM
 ROGERS CABLE
 ALLSTREAM
 PSN (PUBLIC SECTOR NETWORK)
 FUTUREWAY (FCI BROADBAND)

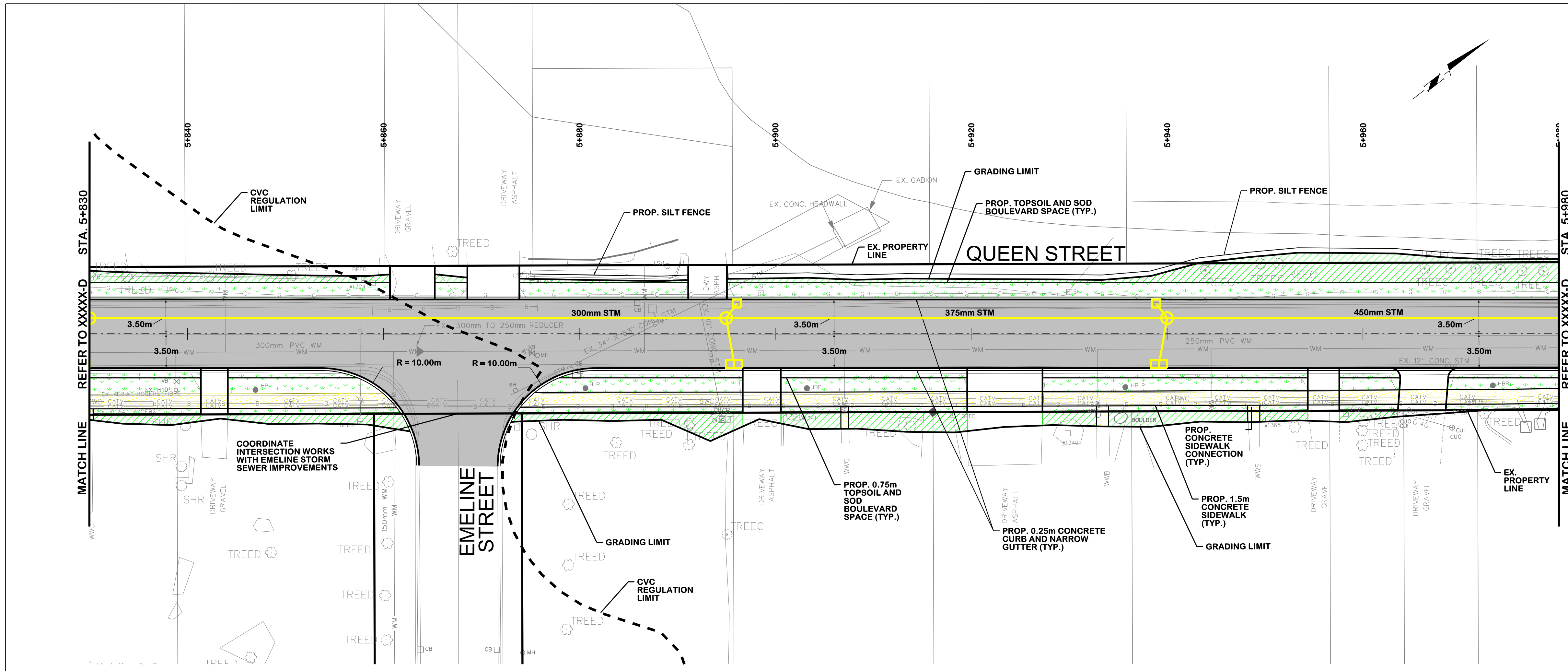


TOWN OF CALEDON
ALTON VILLAGE EA
 QUEEN ST. (MISSISSAUGA RD. TO MAIN ST.)
 MAIN ST. (QUEEN ST. TO HIGH POINT RD.)
PROPOSED RECONSTRUCTION

STA.	TO STA.	CAD Area	Area	Checked by	Drawn by	Project No.
		X-XX		H.H.	M.A.D.	2018-81

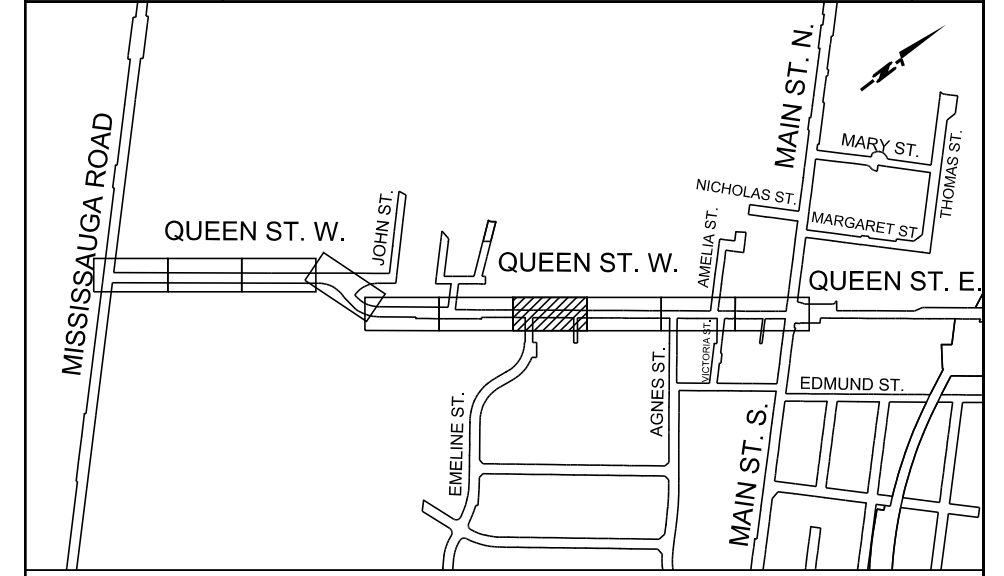
Date: MARCH 2021 Sheet: NC-20 of NC 24 Plan No: **XXXX-D**

R:\018\184339 - Alton Village 30Project\Cad\Drawings\Town\DWG\Sheet\New Construction\184339 - Plan and Profile 20.dgn
 11:24:57 AM
 2021-03-10
 R:\ANT\dwg



SERVICE DATA					
SERVICE	DATE	INIT.	SERVICE	DATE	INIT.
HYDRO ONE	XXX X, 2019	C.D.B.			
WATERMAINS	AUG 09, 2019	C.D.B.			
GAS MAINS	AUG 06, 2019	C.D.B.			
BELL U/G CABLE	SEP 30, 2019	C.D.B.			
HYDRO U/G CABLE	XXX X, 2019	C.D.B.			
ROGERS PLANT	AUG 12, 2019	C.D.B.			

REVISIONS		
DATE	DETAILS	INIT.
NOV 22, 2019	ISSUED FOR PIC REVIEW	J.P.D.
MAR. 12, 2021	30% PRELIMINARY DESIGN	D.J.O.

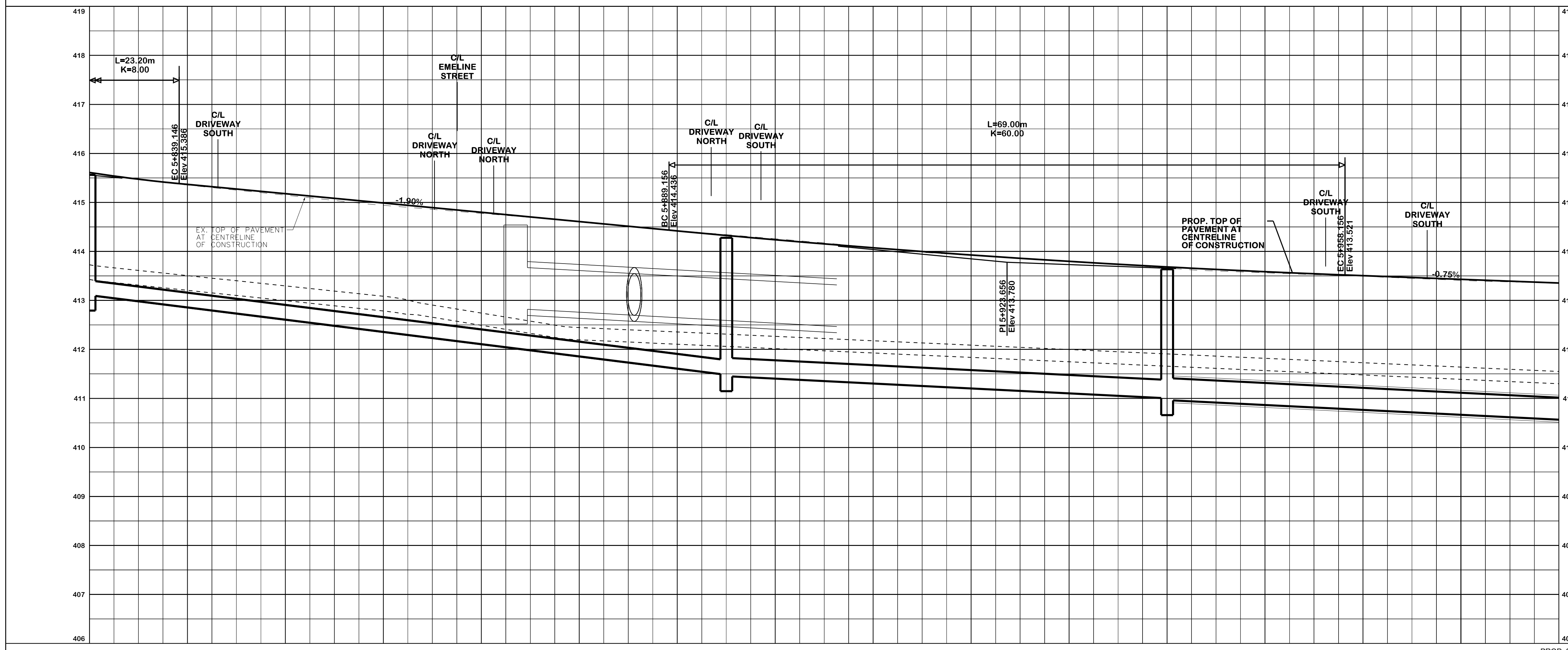


LEGEND:	
[Symbol]	PROPOSED ROADWAY PAVEMENT
[Symbol]	PROPOSED IMPRESSED COLORED CONCRETE
[Symbol]	PROPOSED CONCRETE SIDEWALK / CONCRETE BUS PAD
[Symbol]	PROPOSED PAVED SHOULDER
[Symbol]	PROPOSED TOPSOIL AND SOD
[Symbol]	PROPOSED CUT/FILL
[Symbol]	PROPOSED DITCH LINE
[Symbol]	PROPOSED RETAINING WALL
[Symbol]	EXISTING BELL PLANT
[Symbol]	EXISTING ROGERS PLANT
[Symbol]	EXISTING GAS LINE
[Symbol]	EXISTING WATERMAIN



R.V. Anderson Associates Limited
engineering • environment • infrastructure

184339



General Notes

All Driveways Are ASPHALT Unless Otherwise Noted
 All Water And Sanitary Service Locations Are Approximate And Must Be Located Accurately In The Field
 All Horizontal And Vertical Bends Are In Degrees
 All Pipes Size In mm
 20C Existing Water Service, Size In mm
 WS20 Proposed Water Service, Size In mm
 B.M. No. 798475 Elev. 412.263 m
 Description
 Location Lat. 43-50.8 Long. 80-03.0

The Contractor Is Responsible For Locating And Protecting All Existing Utilities Prior To And During Construction. Location Of Existing Utilities Approximate Only. To Be Verified In Field By Contractor.

Designed by: _____ Approved by: _____

NOTICE TO CONTRACTOR

48 HOURS PRIOR TO COMMENCING WORK NOTIFY THE FOLLOWING

THE REGIONAL MUNICIPALITY OF PEEL	CABLE TELEVISION/FIBROPTIC PROVIDERS:
CITY OF MISSISSAUGA WORKS DEPT.	BELL CANADA
CITY OF BRAMPTON WORKS DEPT.	ENERSOURCE TELECOM
TOWN OF CALEDON WORKS DEPT.	HYDRO ONE TELECOM
BELL CANADA	ROGERS CABLE
ENBRIDGE INCORPORATED-GAS DISTRIBUTION	ALLSTREAM
ONTARIO MINISTRY OF TRANSPORTATION	PSN (PUBLIC SECTOR NETWORK)
ONTARIO CLEAN WATER AGENCY	FUTUREWAY (FCI BROADBAND)
HYDRO ONE NETWORKS	
ENERSOURCE, HYDRO MISSISSAUGA	
HYDRO ONE BRAMPTON	



TOWN OF CALEDON

ALTON VILLAGE EA
 QUEEN ST. (MISSISSAUGA RD. TO MAIN ST.)
 MAIN ST. (QUEEN ST. TO HIGH POINT RD.)
PROPOSED RECONSTRUCTION

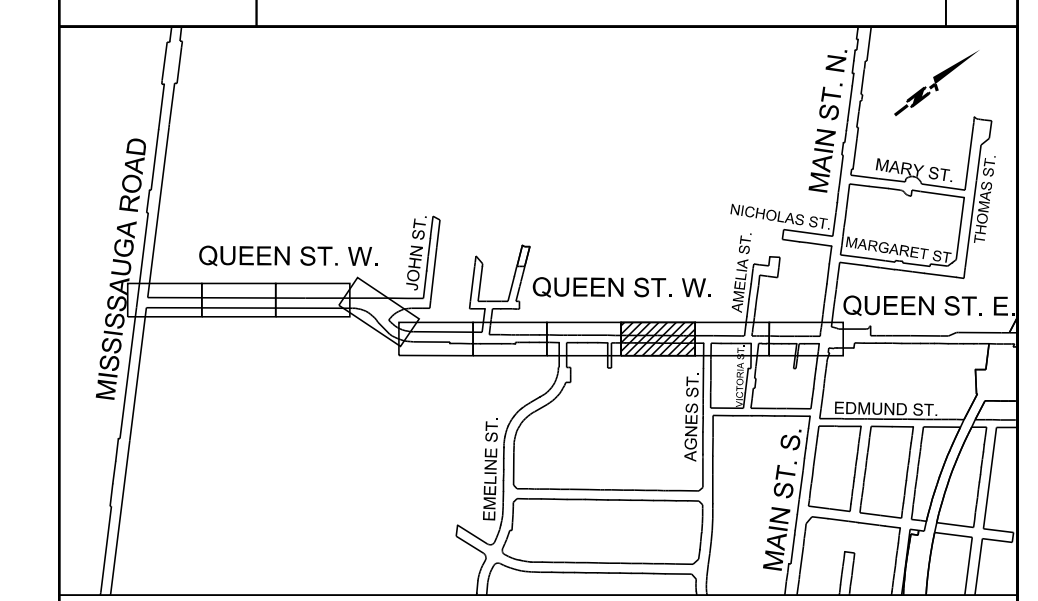
STA.	TO STA.	PROP. SWALE ELEV.	PROP. FINISHED GRADE	EX. ROAD ELEV.	ROAD CHAINAGE
415.61	415.15	414.78	414.43	414.08	413.80
415.61	415.18	414.80	414.42	414.07	413.79
5+830	5+850	5+870	5+890	5+910	5+930
					5+950
					5+970
					5+980

CAD Area	X-XX	Area	Project No.
Checked by:	H.H.	Drawn by:	M.A.D.
Date:	MARCH 2021	Sheet:	NC-21 of NC 24
Plan No.	XXXX-D		

R:\0118\184339 - Alton Village EA\Plan\Drawings\184339 - Plan and Profile 21.dgn
 11:24:59 AM
 2021-03-10
 RVANT\jswat

SERVICE DATA					
SERVICE	DATE	INIT.	SERVICE	DATE	INIT.
HYDRO ONE	XXX X, 2019	C.D.B.			
WATERMANS	AUG 09, 2019	C.D.B.			
GAS MAINS	AUG 06, 2019	C.D.B.			
BELL U/G CABLE	SEP 30, 2019	C.D.B.			
HYDRO U/G CABLE	XXX X, 2019	C.D.B.			
ROGERS PLANT	AUG 12, 2019	C.D.B.			

REVISIONS		
DATE	DETAILS	INIT.
NOV 22, 2019	ISSUED FOR PIC REVIEW	J.P.D.
MAR. 12, 2021	30% PRELIMINARY DESIGN	D.J.O.



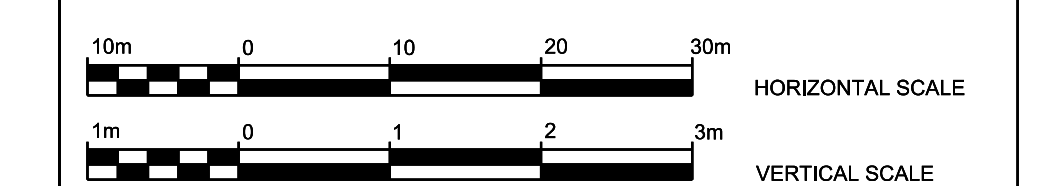
LEGEND:	
	PROPOSED ROADWAY PAVEMENT
	PROPOSED IMPRESSED COLORED CONCRETE
	PROPOSED CONCRETE SIDEWALK / CONCRETE BUS PAD
	PROPOSED PAVED SHOULDER
	PROPOSED TOPSOIL AND SOD
	PROPOSED CUT/FILL
	PROPOSED DITCH LINE
	PROPOSED RETAINING WALL
	EXISTING BELL PLANT
	EXISTING ROGERS PLANT
	EXISTING GAS LINE
	EXISTING WATERMAIN

Arva
 R.V. Anderson Associates Limited
 engineering • environment • infrastructure 184339

General Notes
 All Driveways Are ASPHALT Unless Otherwise Noted
 All Water And Sanitary Service Locations Are Approximate And Must Be Located Accurately In The Field
 All Horizontal And Vertical Bends Are In Degrees
 All Pipes Size In mm
 20C Existing Water Service, Size In mm
 WS20 Proposed Water Service, Size In mm
 B.M. No. 798475 Elev. 412.263 m
 Description
 Location Lat. 43-50.8 Long. 80-03.0
 The Contractor Is Responsible For Locating And Protecting All Existing Utilities Prior To And During Construction. Location Of Existing Utilities Approximate Only. To Be Verified In Field By Contractor.

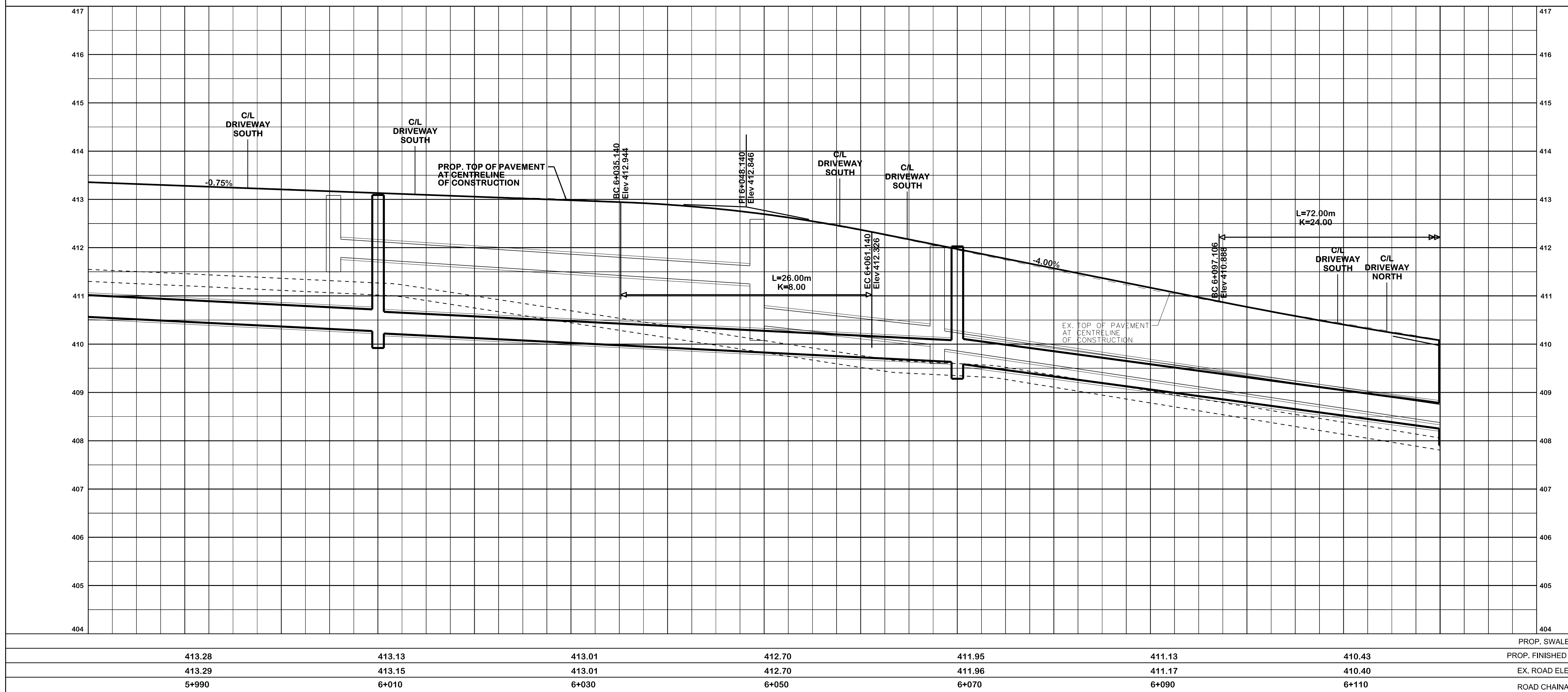
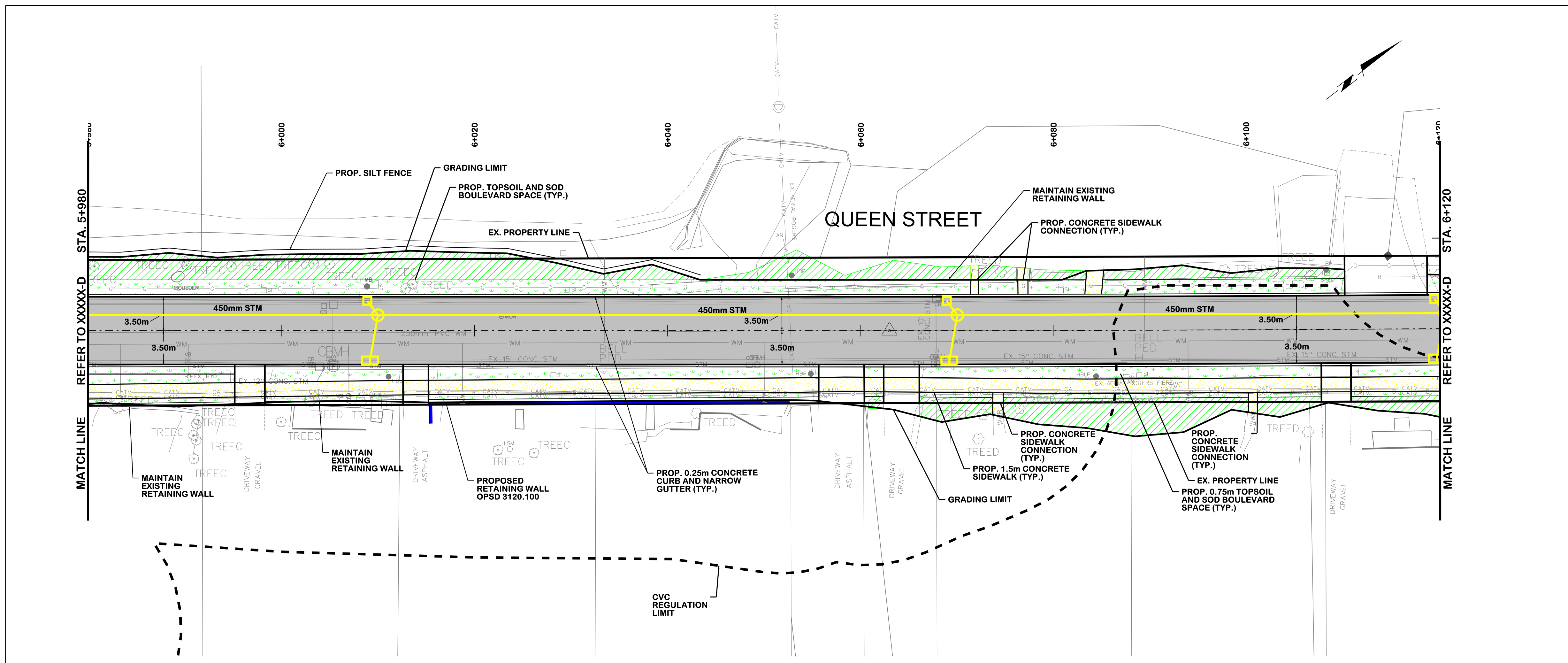
NOTICE TO CONTRACTOR
 48 HOURS PRIOR TO COMMENCING WORK NOTIFY THE FOLLOWING

THE REGIONAL MUNICIPALITY OF PEEL	CABLE TELEVISION/FIBROPTIC PROVIDERS:
CITY OF MISSISSAUGA WORKS DEPT.	BELL CANADA
CITY OF BRAMPTON WORKS DEPT.	ENERSOURCE TELECOM
TOWN OF CALEDON WORKS DEPT.	HYDRO ONE TELECOM
BELL CANADA	ROGERS CABLE
ENBRIDGE INCORPORATED-GAS DISTRIBUTION	ALLSTREAM
ONTARIO MINISTRY OF TRANSPORTATION	PSN (PUBLIC SECTOR NETWORK)
ONTARIO CLEAN WATER AGENCY	FUTURE WIRE (FCI BROADBAND)
HYDRO ONE NETWORKS	
ENERSOURCE, HYDRO MISSISSAUGA	
HYDRO ONE BRAMPTON	

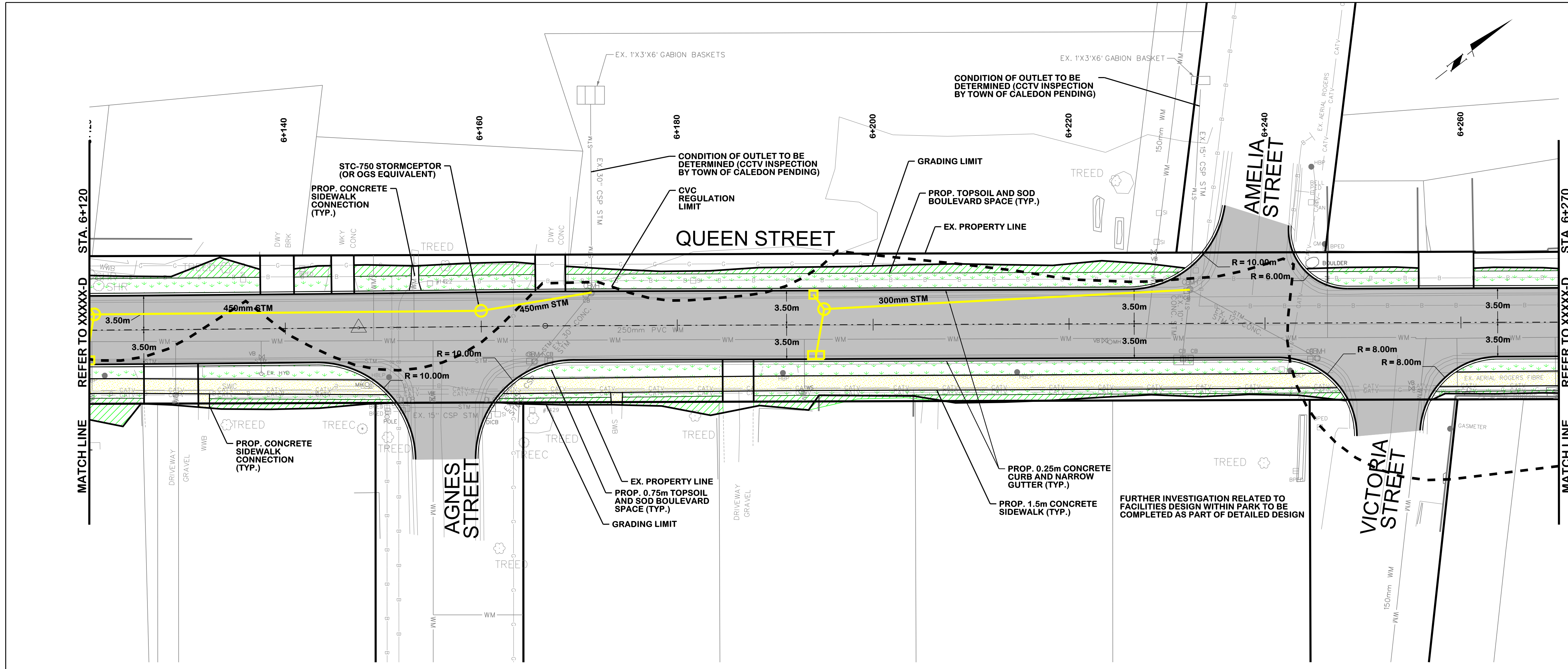


TOWN OF CALEDON
ALTON VILLAGE EA
 QUEEN ST. (MISSISSAUGA RD. TO MAIN ST.)
 MAIN ST. (QUEEN ST. TO HIGH POINT RD.)
PROPOSED RECONSTRUCTION

STA.	TO STA.	CAD Area	X-XX	Area	Project No.
413.28	413.13	X-XX			2018-81
413.29	413.15	H.H.		M.A.D.	
5+990	6+010	Date:	MARCH 2021	Sheet:	NC-22 of NC 24

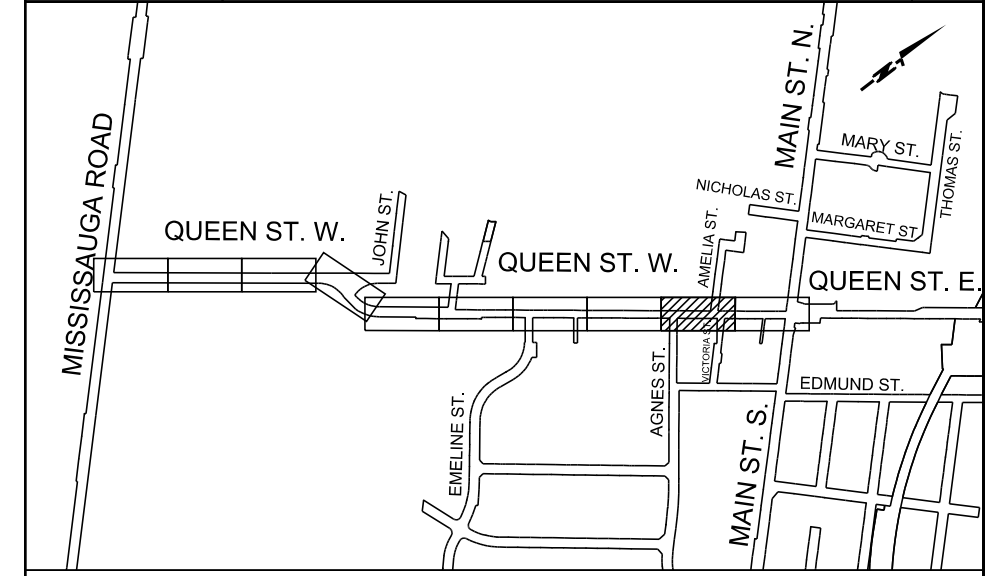


R:\0118\184339 - Alton Village EA\Project\Cad\Drawings\184339 - Plan and Profile 22.dgn
 11:25:02 AM
 2021-03-10
 RVANT\jswat



SERVICE DATA					
SERVICE	DATE	INIT.	SERVICE	DATE	INIT.
HYDRO ONE	XXX X, 2019	C.D.B.			
WATERMANS	AUG 09, 2019	C.D.B.			
GAS MANS	AUG 06, 2019	C.D.B.			
BELL U/G CABLE	SEP 30, 2019	C.D.B.			
HYDRO U/G CABLE	XXX X, 2019	C.D.B.			
ROGERS PLANT	AUG 12, 2019	C.D.B.			

REVISIONS		
DATE	DETAILS	INIT.
NOV 22, 2019	ISSUED FOR PIC REVIEW	J.P.D.
MAR. 12, 2021	30% PRELIMINARY DESIGN	D.J.O.

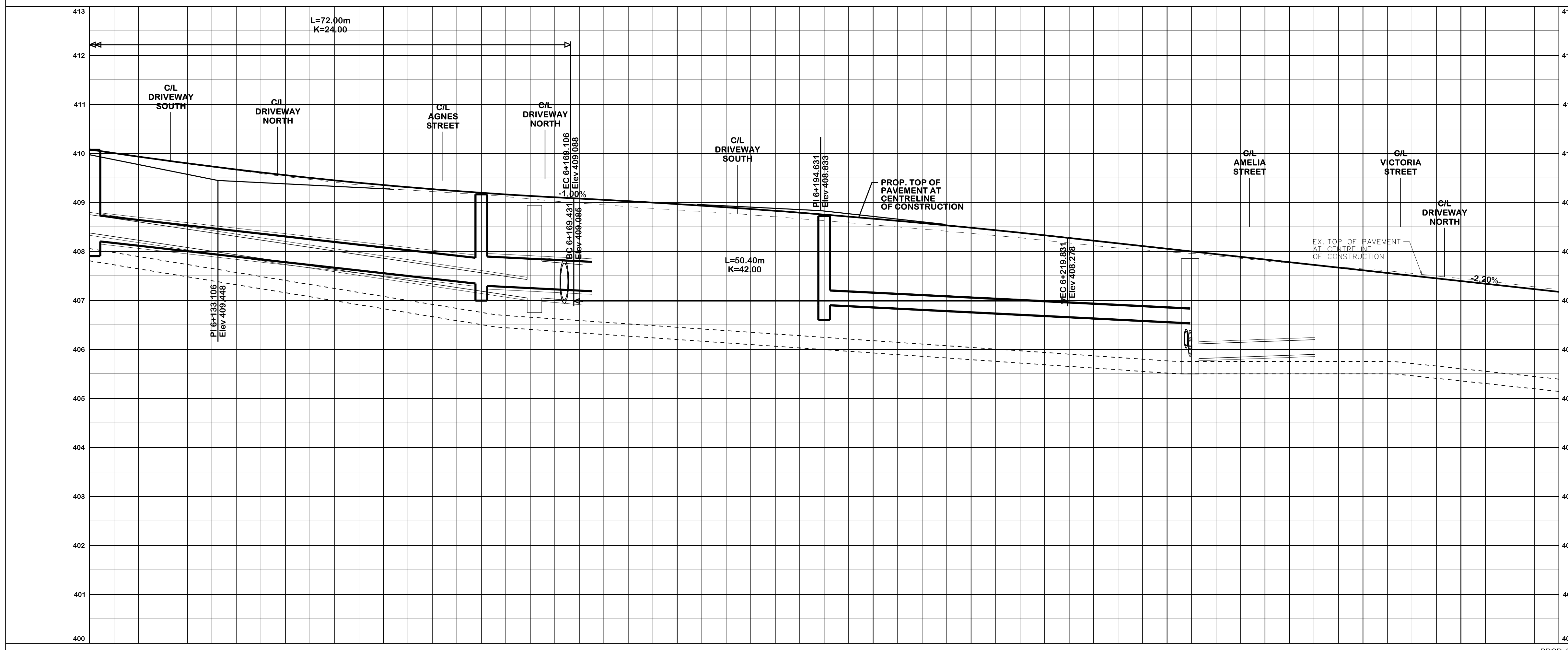


LEGEND:	
[Symbol]	PROPOSED ROADWAY PAVEMENT
[Symbol]	PROPOSED IMPRESSED COLORED CONCRETE
[Symbol]	PROPOSED CONCRETE SIDEWALK / CONCRETE BUS PAD
[Symbol]	PROPOSED PAVED SHOULDER
[Symbol]	PROPOSED TOPSOIL AND SOD
[Symbol]	PROPOSED CUT/FILL
[Symbol]	PROPOSED DITCH LINE
[Symbol]	PROPOSED RETAINING WALL
[Symbol]	EXISTING BELL PLANT
[Symbol]	EXISTING ROGERS PLANT
[Symbol]	EXISTING GAS LINE
[Symbol]	EXISTING WATERMAIN



R.V. Anderson Associates Limited
engineering • environment • infrastructure

184339



General Notes

All Driveways Are ASPHALT Unless Otherwise Noted
 All Water And Sanitary Service Locations Are Approximate And Must Be Located Accurately In The Field
 All Horizontal And Vertical Bends Are In Degrees
 All Pipes Size In mm
 20C Existing Water Service, Size In mm
 WS20 Proposed Water Service, Size In mm
 B.M. No. 798475 Elev. 412.263 m
 Description
 Location Lat. 43-50.8 Long. 80-03.0

The Contractor Is Responsible For Locating And Protecting All Existing Utilities Prior To And During Construction. Location Of Existing Utilities Approximate Only. To Be Verified In Field By Contractor.

Designed by: [Signature] Approved by: [Signature]

NOTICE TO CONTRACTOR

48 HOURS PRIOR TO COMMENCING WORK NOTIFY THE FOLLOWING

THE REGIONAL MUNICIPALITY OF PEEL	CABLE TELEVISION/FIBROPTIC PROVIDERS:
CITY OF MISSISSAUGA WORKS DEPT.	BELL CANADA
CITY OF BRAMPTON WORKS DEPT.	ENERSOURCE TELECOM
TOWN OF CALEDON WORKS DEPT.	HYDRO ONE TELECOM
BELL CANADA	ROGERS CABLE
ENBRIDGE INCORPORATED-GAS DISTRIBUTION	ALLSTREAM
ONTARIO MINISTRY OF TRANSPORTATION	PSN (PUBLIC SECTOR NETWORK)
ONTARIO CLEAN WATER AGENCY	FUTUREWAY (FCI BROADBAND)
HYDRO ONE NETWORKS	
ENERSOURCE, HYDRO MISSISSAUGA	
HYDRO ONE BRAMPTON	



TOWN OF CALEDON

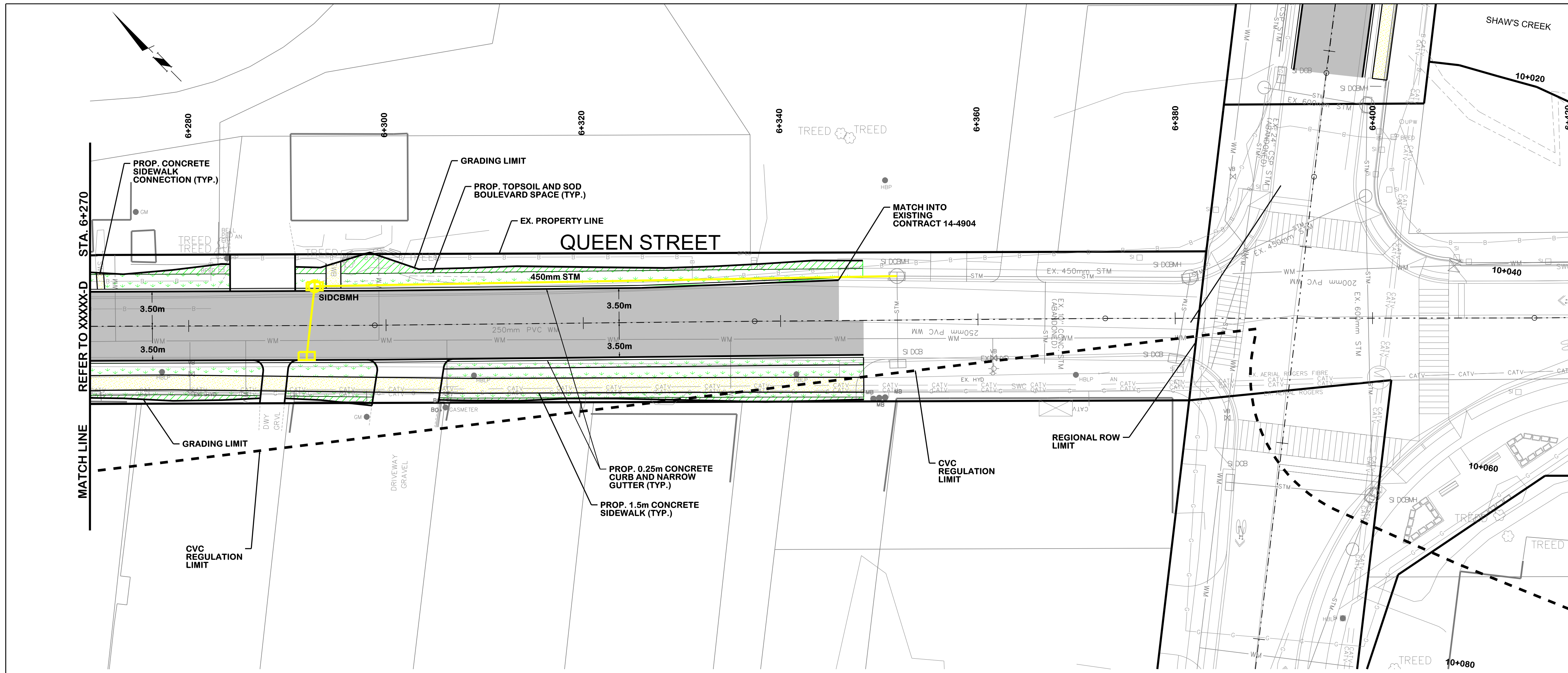
ALTON VILLAGE EA
 QUEEN ST. (MISSISSAUGA RD. TO MAIN ST.)
 MAIN ST. (QUEEN ST. TO HIGH POINT RD.)

PROPOSED RECONSTRUCTION

STA.	TO STA.	PROP. SWALE ELEV.	PROP. FINISHED GRADE	EX. ROAD ELEV.	ROAD CHAINAGE
6+130	6+150	409.79	409.30	409.78	
6+170	6+190	408.99	409.00	408.78	
6+210	6+230	408.71	408.70	408.37	
6+270	6+290	407.99	408.37	408.00	
6+330	6+350	407.64	407.61	407.61	

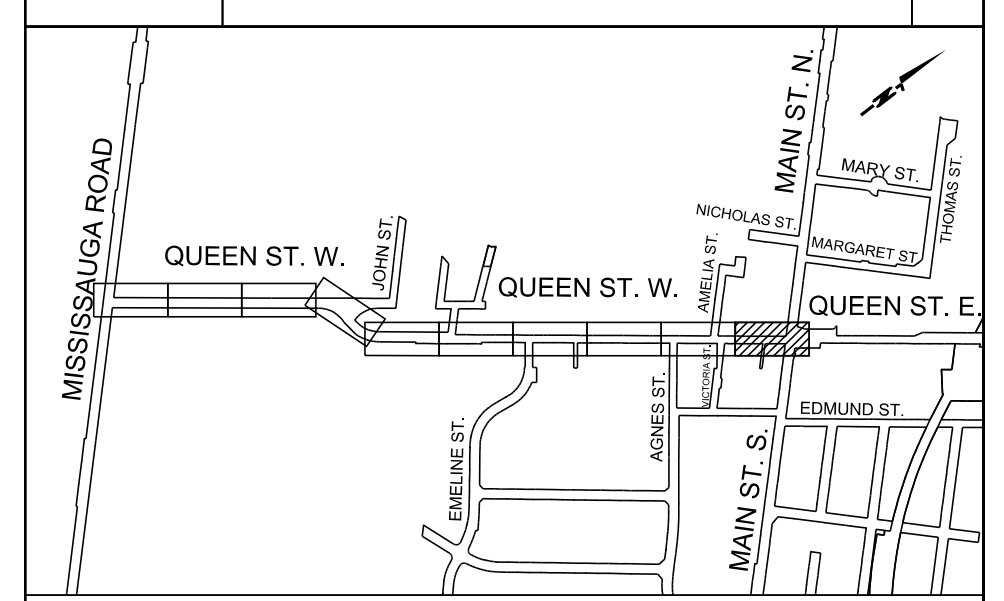
CAD Area	X-XX	Area	Project No.
Checked by:	H.H.	Drawn by: M.A.D.	2018-81
Date:	MARCH 2021	Sheet: NC-23 of NC 24	Plan No. XXXX-D

R:\0118\184339 - Alton Village EA\Project\Drawings\184339 - Plan and Profile 23.dgn
 11:25:06 AM
 2021-03-10
 R:\ANT\184339



SERVICE DATA					
SERVICE	DATE	INIT.	SERVICE	DATE	INIT.
HYDRO ONE	XXX X. 2019	C.D.B.			
WATERMAINS	AUG 09. 2019	C.D.B.			
GAS MAINS	AUG 06. 2019	C.D.B.			
BELL U/G CABLE	SEP 30. 2019	C.D.B.			
HYDRO U/G CABLE	XXX X. 2019	C.D.B.			
ROGERS PLANT	AUG 12. 2019	C.D.B.			

REVISIONS		
DATE	DETAILS	INIT.
NOV 22. 2019	ISSUED FOR PIC REVIEW	J.P.D.
MAR. 12. 2021	30% PRELIMINARY DESIGN	D.J.O.

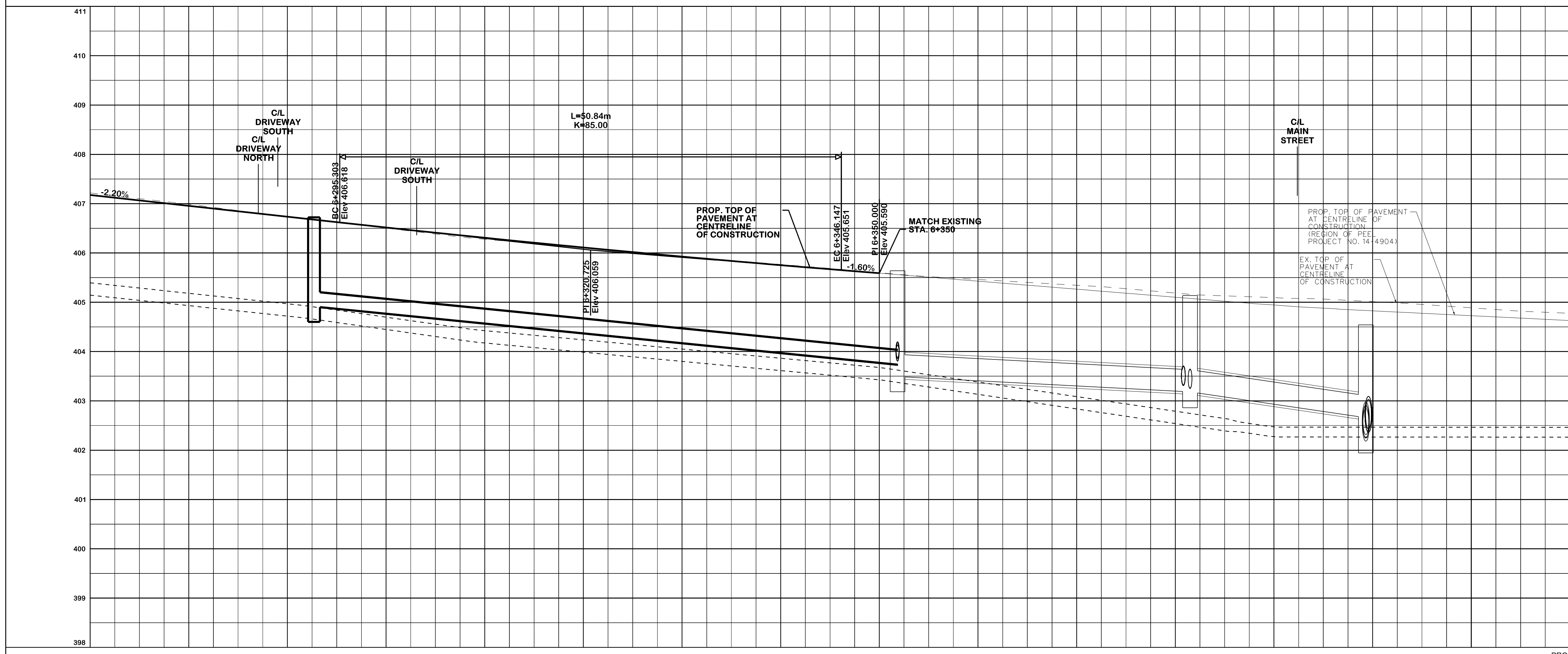


LEGEND:	
	PROPOSED ROADWAY PAVEMENT
	PROPOSED IMPRESSED COLORED CONCRETE
	PROPOSED CONCRETE SIDEWALK / CONCRETE BUS PAD
	PROPOSED PAVED SHOULDER
	PROPOSED TOPSOIL AND SOD
	PROPOSED CUT/FILL
	PROPOSED DITCH LINE
	PROPOSED RETAINING WALL
	EXISTING BELL PLANT
	EXISTING ROGERS PLANT
	EXISTING GAS LINE
	EXISTING WATERMAIN



R.V. Anderson Associates Limited
engineering • environment • infrastructure

184339



General Notes
 All Driveways Are ASPHALT Unless Otherwise Noted
 All Water And Sanitary Service Locations Are Approximate And Must Be Located Accurately In The Field
 All Horizontal And Vertical Bends Are In Degrees
 All Pipes Size In mm
 20C Existing Water Service, Size In mm
 WS20 Proposed Water Service, Size In mm
 B.M. No. 798475 Elev. 412.263 m
 Description
 Location Lat. 43-50.8 Long. 80-03.0
 The Contractor Is Responsible For Locating And Protecting All Existing Utilities Prior To And During Construction. Location Of Existing Utilities Approximate Only. To Be Verified In Field By Contractor.

Designed by	Chid.	Approved by	
-------------	-------	-------------	--

NOTICE TO CONTRACTOR	
48 HOURS PRIOR TO COMMENCING WORK NOTIFY THE FOLLOWING	
THE REGIONAL MUNICIPALITY OF PEEL	CABLE TELEVISION/FIBROPTIC PROVIDERS:
CITY OF MISSISSAUGA WORKS DEPT.	BELL CANADA
CITY OF BRAMPTON WORKS DEPT.	ENERSOURCE TELECOM
TOWN OF CALEDON WORKS DEPT.	HYDRO ONE TELECOM
BELL CANADA	ROGERS CABLE
ENBRIDGE INCORPORATED-GAS DISTRIBUTION	ALLSTREAM
ONTARIO MINISTRY OF TRANSPORTATION	PSN (PUBLIC SECTOR NETWORK)
ONTARIO CLEAN WATER AGENCY	FUTUREWAY (FCI BROADBAND)
HYDRO ONE NETWORKS	
ENERSOURCE, HYDRO MISSISSAUGA	
HYDRO ONE BRAMPTON	



TOWN OF CALEDON
ALTON VILLAGE EA
 QUEEN ST. (MISSISSAUGA RD. TO MAIN ST.)
 MAIN ST. (QUEEN ST. TO HIGH POINT RD.)
PROPOSED RECONSTRUCTION

STA.	TO STA.	PROP. SWALE ELEV.	PROP. FINISHED GRADE	EX. ROAD ELEV.	ROAD CHAINAGE
407.22	406.73	406.28	405.92	405.60	405.34
407.17	406.73	406.31	405.93	405.60	405.32
6+270	6+290	6+310	6+330	6+350	6+370
					6+390
					6+410

CAD Area	X-XX	Area		Project No.	2018-81
Checked by:	H.H.	Drawn by:	M.A.D.		
Date:	MARCH 2021	Sheet:	NC-24 of NC 24	Plan No.	XXXX-D

R:\0118\184339 - Alton Village EA\Project\Cad\Drawings\184339 - Plan and Profile 24.dgn
 11:25:08 AM
 2021-03-10
 R:\0118\184339 - Alton Village EA\Project\Cad\Drawings\184339 - Plan and Profile 24.dgn