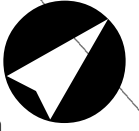


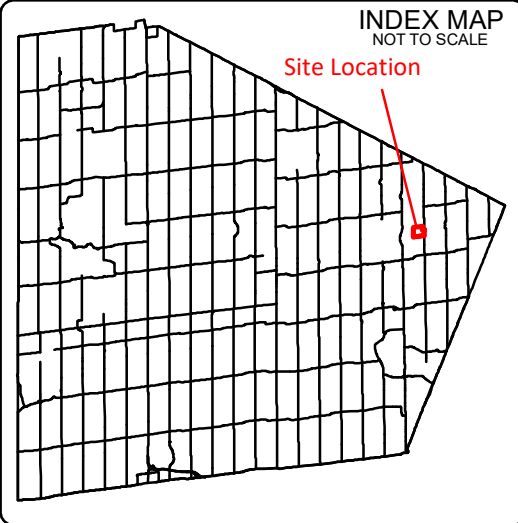


For information related to this schedule please contact the Planning and Development Section







RE-203-ORM

INDEX MAP
NOT TO SCALE



LEGEND

-  Structure Envelope
-  Natural Area
-  Zone Boundary
-  Lot Number

All measurements are in metres

Lots 1-8, 35-44 on 43M-854;
Town of Caledon;
Regional Municipality of Peel

The base data on this map is provided for convenience only. The Town of Caledon is not responsible for any deficiencies or inaccuracy in the base data, and will not accept any liability whatsoever therefore. The reproduction of the base data, in whole or in part, by any means is prohibited without the prior written permissions of the Town of Caledon.

Schedule 'B'
ZONE MAP
S.E.8



Date: February 28, 2020

Created By: B.L.	Checked By: S.M.
---------------------	---------------------

S.E.8