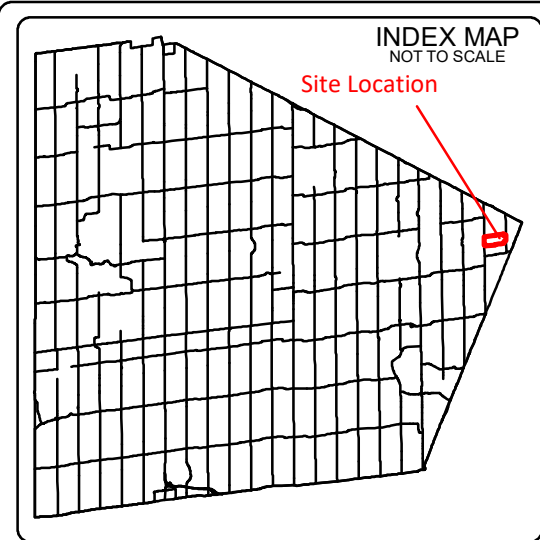
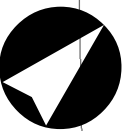


For information related to this schedule please contact the Planning & Development Section




LEGEND

- Structure Envelope
- Natural Area
- Zone Boundary
- Lot Number

M-1364
Part Lot 23,
Concession 10 (Albion)
Town of Caledon
Region of Peel

'Schedule B' ZONE MAP S.E.12

The base data on this map is provided for convenience only. The Town of Caledon is not responsible for any deficiencies or inaccuracies in the base data, and will not accept any liability whatsoever therefore. The reproduction of the base data, in whole or in part, by any means is prohibited without the prior written permissions of the Town of Caledon.



TOWN OF CALEDON

Date: October 31, 2019

| | |
|---------------------|---------------------|
| Created By: B.L. | Checked By: S.M. |
|---------------------|---------------------|

S.E.12