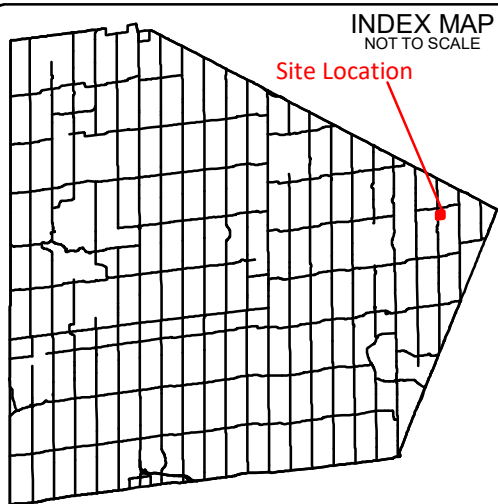








For information related to this schedule please contact the Planning & Development Section



**LEGEND**

-  Structure Envelope
-  Natural Area
-  Zone Boundary
-  Lot Number

Part of Lot 25,  
Concession 9 (Albion)  
Town of Caledon  
Region of Peel

**'Schedule B'  
ZONE MAP  
S.E.35**

The base data on this map is provided for convenience only. The Town of Caledon is not responsible for any deficiencies or inaccuracies in the base data, and will not accept any liability whatsoever therefore. The reproduction of the base data, in whole or in part, by any means is prohibited without the prior written permissions of the Town of Caledon.



Date: October 31, 2019

Created By: B.L.      Checked By: S.M.

**S.E.35**