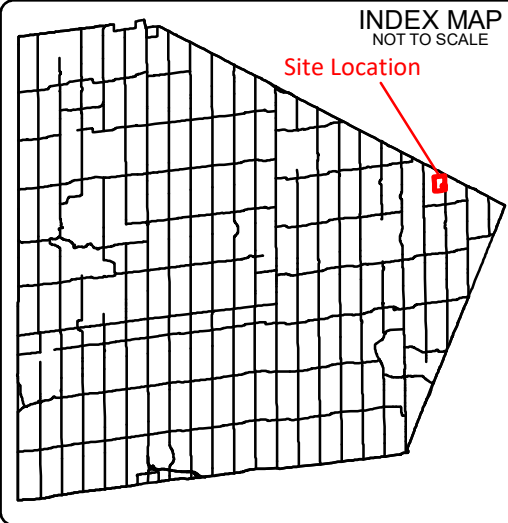
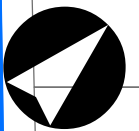


MOUNT PLEASANT RD

A2-ORM-CCC

RE-209-ORM






For information related to this schedule please contact the Planning & Development Section



INDEX MAP NOT TO SCALE

Site Location

LEGEND

-  Structure Envelope
-  Natural Area
-  Zone Boundary
-  Lot Number
-  Arc

43M-1576
Part 27 and Part 28
Concession 8 (Albion)
Town of Caledon
Region of Peel

**'Schedule B'
ZONE MAP
S.E.15**

The base data on this map is provided for convenience only. The Town of Caledon is not responsible for any deficiencies or inaccuracies in the base data, and will not accept any liability whatsoever therefore. The reproduction of the base data, in whole or in part, by any means is prohibited without the prior written permissions of the Town of Caledon.



Date: October 31, 2019
Created By: B.L. Checked By: S.M.
S.E.15