

MOUNT PLEASANT ROAD

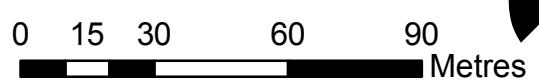
STREET A

EPA1-405

EPA1-405

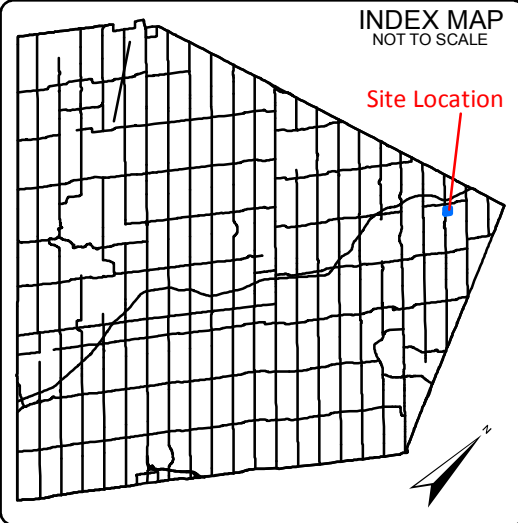
RE-586-ORM

EPA1-ORM



This copy is provided for convenience only, and is not to scale. If necessary, the original may be referred to in the office of the Town Clerk.

For information related to this Schedule please contact the Zoning Administrator



INDEX MAP
NOT TO SCALE

Site Location


LEGEND

- Structural Envelope
- Natural Area
- Zone Boundary

Part of the West Half of Lot 25, Concession 9 (Albion), being part 1 on 43R-35670, Town of Caledon, Regional Municipality of Peel

ZONE MAP
S.E.32
Schedule "B"

This data is provided for your convenience only. The data is not warranted, certified or guaranteed in any way. The Town of Caledon accepts no liability for any damages whatsoever, including any consequential damages, for any deficiency in the data. The reproduction of the data, in whole or in part, by any means is prohibited without the prior written permissions of the Town of Caledon.



Date: November 30, 2017

Created By: B.L.	Checked By: C.P.
---------------------	---------------------

S.E.32