










**Legend**

-  Study Area
-  Intermittent Surface Drainage
-  Surveyed Wetland Boundary (TRCA)
-  Surveyed Woodland Boundary (MNRF)
-  Restoration Areas

  
 Meters

**PLAN B Natural Heritage**  
 Landscape Ecology & Natural Heritage Planning  
 176 Fellows Crescent  
 Waterdown, ON  
 LOR 2H3

Mount Hope Estates  
 Palgrave Settlement Area  
 Town of Caledon  
*Environmental Management Plan*

Project #	2013-75	<b>7</b>
Date	May 2016	
Scale	1 : 2,500	
Prepared By: JJJ	Verified By: BDB	