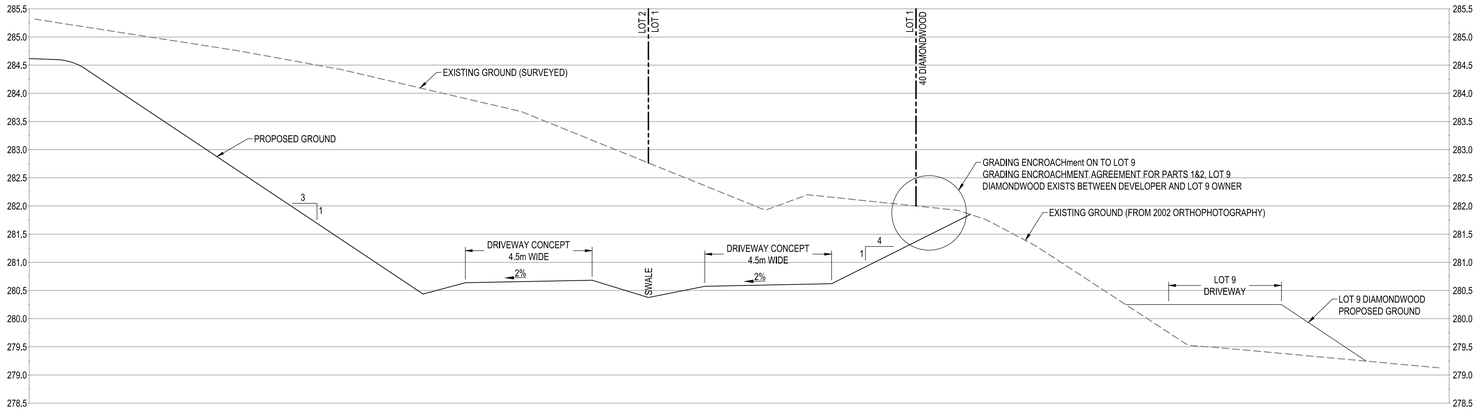

DRIVEWAY CROSS-SECTION 0+030m A/05

SCALE: H-1:100; V-1:50

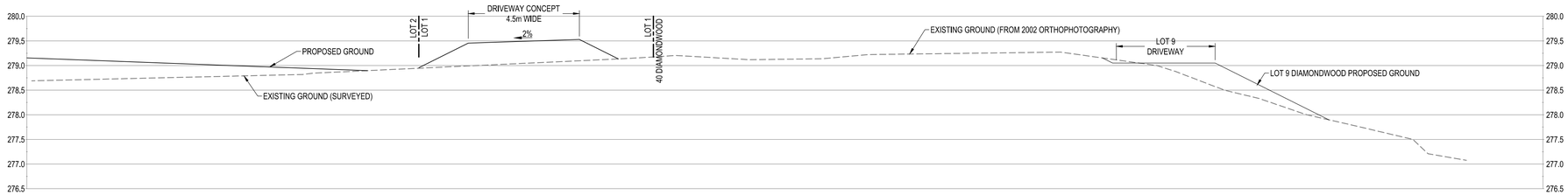

DRIVEWAY CROSS-SECTION 0+086m B/05

SCALE: H-1:100; V-1:50

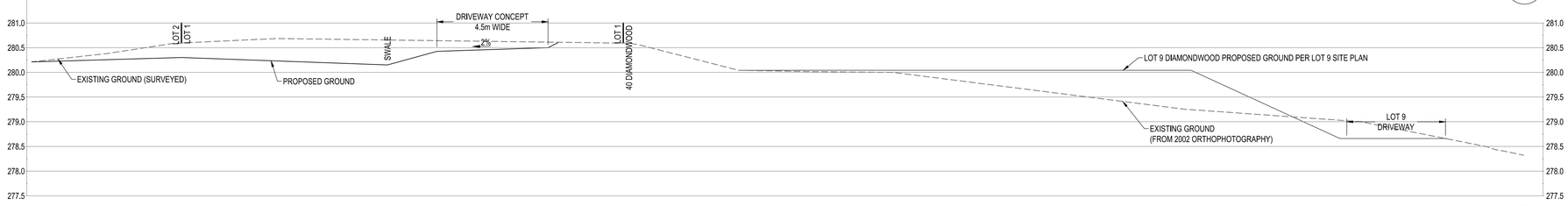

DRIVEWAY CROSS-SECTION 0+120m C/05

SCALE: H-1:100; V-1:50

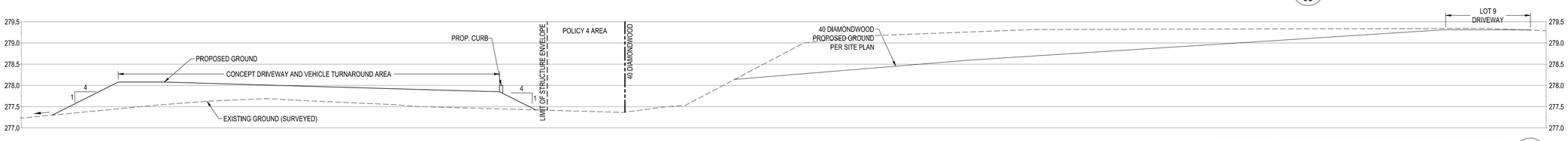

DRIVEWAY CROSS-SECTION @ VEHICLE TURNAROUND F/05

SCALE: H-1:100; V-1:50

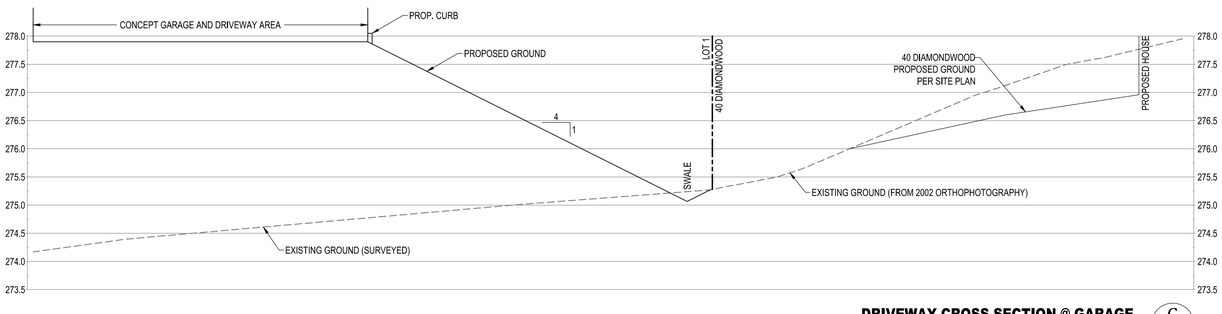

DRIVEWAY CROSS-SECTION @ GARAGE G/05

SCALE: H-1:100; V-1:50

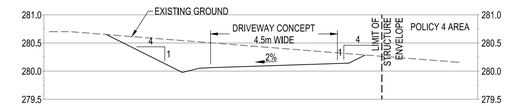

DRIVEWAY CROSS-SECTION 0+128m D/05

SCALE: H-1:100; V-1:50

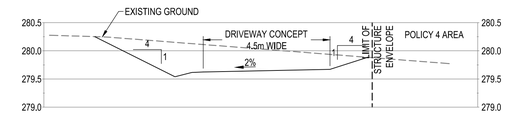

DRIVEWAY CROSS-SECTION 0+136m E/05

SCALE: H-1:100; V-1:50

GENERAL NOTES

1. THE INFORMATION SHOWN HEREIN IS PRELIMINARY AND SUBJECT TO DETAIL DESIGN.
2. SITE SECTIONS GENERATED FROM ORTHOPHOTOGRAPHY DEVELOPED IN THE SPRING OF 2002, AND SURVEYED ELEVATIONS BY CALDER ENGINEERING LTD. (2017 & 2019) AND EPLETT WOROBEC RAIKES SURVEYING LTD. (2015). ACTUAL ELEVATIONS MAY VARY FROM THOSE SHOWN.
3. LOT 9 DIAMONDWOOD SECTIONS GENERATED FROM ORTHOPHOTOGRAPHY DEVELOPED IN THE SPRING OF 2002 AND THE PROPOSED GRADING PLAN FOR LOT 9 DIAMONDWOOD RECEIVED IN DIGITAL FORMAT. ACTUAL ELEVATIONS MAY VARY FROM THOSE SHOWN.

Calder Engineering Ltd.
T 905-857-7600 E calder@calderengineering.com W www.calderengineering.com

DESIGNED BY | APPROVED BY

N°	Date	Revisions	Dwn.	Dsg'd.	Chk'd.
D	14/DEC/2020	FOURTH SUBMISSION	KNC	KNC	RJW
C	28/FEB/2020	THIRD SUBMISSION	KNC	KNC	RJW
B	03/MAY/2019	SECOND SUBMISSION	KNC	KNC	RJW
A	15/MAR/2017	FIRST SUBMISSION	KNC	DH	RJW

Client:

LAURELPARK INC.

Project Name:

LAURELPARK SUBDIVISION
PART OF LOT 19, CONCESSION 8 (ALBION)
TOWN OF CALEDON, REGIONAL MUNICIPALITY OF PEEL

Title Name:

LOT 1 & 2 DRIVEWAY SECTIONS

Drawing N°: 16-168-07 | Sheet N°: 7 OF 10 | Scale: AS NOTED | Rev. N°: D