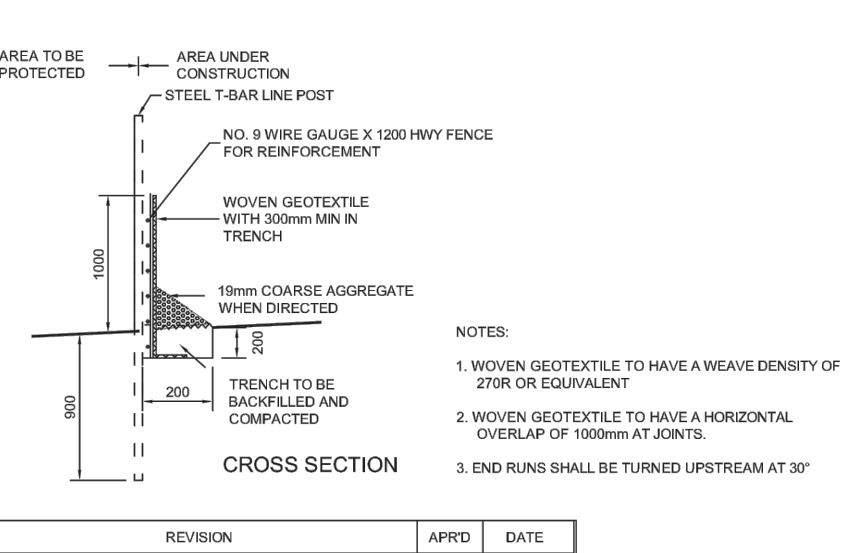
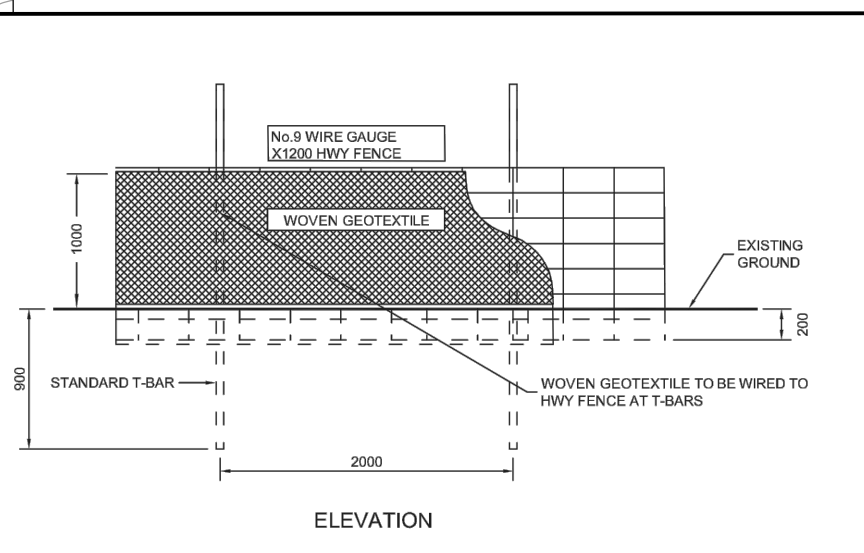
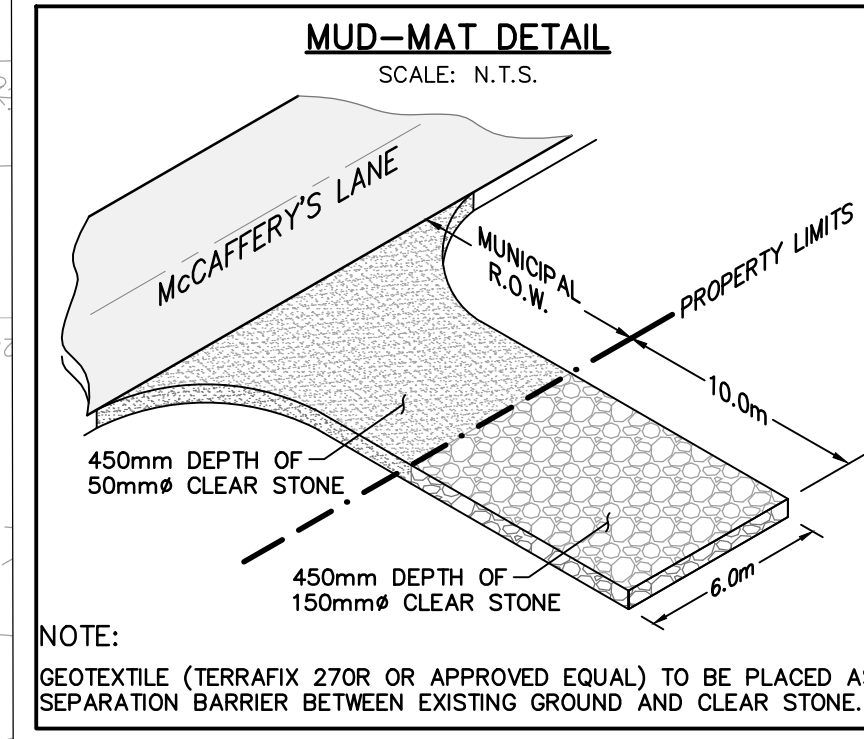


- EROSION & SEDIMENT CONTROL NOTES:**
1. EROSION & SEDIMENT CONTROL MEASURES MUST BE INSTALLED PRIOR TO THE COMMENCEMENT OF SITE WORKS.
  2. EROSION & SEDIMENT CONTROLS MUST BE INSPECTED ON A REGULAR BASIS AND AFTER EVERY RAIN FALL EVENT, AND MUST BE MAINTAINED AND REPAIRED IN A TIMELY MANNER TO PREVENT SEDIMENT FROM LEAVING THE SITE.
  3. IT IS REQUIRED TO STABILIZE ALL AREAS THAT WILL REMAIN DISTURBED FOR MORE THAN 30 DAYS.
  4. MUD MAT AND SILT FENCE ARE NOT TO BE REMOVED UNTIL COMPLETION OF CONSTRUCTION.

**LEGEND**

- PROPERTY LINE
- x-x- EXISTING FENCE
- x- EXISTING GRADE
- EXISTING OVERLAND FLOW DIRECTION
- ▨ MUD-MAT; SEE DETAIL
- SF- SILT FENCE; SEE DETAIL



NO.	REVISION	APPROD.	DATE
2	NAME CHANGED, STANDARD NO. 304		JUNE 08
1	SUPPORT FENCING CHANGED TO HWY FENCE		OCT 02

**SEDIMENT CONTROL FENCE**

APPROD.	C.C.	DATE	APRIL 2000
DRAWN	BJM	SCALE	N.T.S.

STANDARD No. 304

0	ISSUED FOR SUBMISSION	2019/JUL/30
No.	ISSUE / REVISION	YYYY/MM/DD

**ELEVATION NOTE:**  
ELEVATIONS SHOWN ON THIS PLAN ARE DERIVED FROM THE REGION OF PEEL BENCHMARK No. 25  
ELEVATION = 310.640m

**SURVEY NOTES:**  
SURVEY COMPLETED BY TONY STAUASKAS SURVEYING INC. (2018/MAY/11)  
REFERENCE No.: 18-09  
BEARINGS ARE ASTRONOMIC AND ARE REFERRED TO THE SOUTHEASTERLY LIMIT OF WALKER ROAD WEST AS SHOWN ON PLAN 43R-3274 HAVING A BEARING OF N38°57'00"E  
DISTANCES ARE GROUND AND CAN BE CONVERTED TO GRID BY MULTIPLYING BY THE COMBINED SCALE FACTOR OF 0.9996781

**SITE PLAN NOTES:**  
DESIGN ELEMENTS ARE BASED ON ARCHITECTURAL SITE PLAN RECEIVED FROM WESTON CONSULTING ON 2019/APRIL/24. PREPARED BY VAN ELSLANDER AND ASSOCIATES ARCHITECTS INC.  
DRAWING No.: 421, REV.02 (2018/DEC/19)  
PROJECT No.: 18-127

**DRAWING NOTES:**  
THIS DRAWING IS THE EXCLUSIVE PROPERTY OF C.F. CROZIER & ASSOCIATES INC. AND THE REPRODUCTION OF ANY PART OF IT WITHOUT PRIOR WRITTEN CONSENT OF THIS OFFICE IS STRICTLY PROHIBITED.  
THE CONTRACTOR SHALL VERIFY ALL DIMENSIONS, LEVELS, AND DATUMS ON SITE AND REPORT ANY DISCREPANCIES OR OMISSIONS TO THIS OFFICE PRIOR TO CONSTRUCTION.  
THIS DRAWING IS TO BE READ AND UNDERSTOOD IN CONJUNCTION WITH ALL OTHER PLANS AND DOCUMENTS APPLICABLE TO THIS PROJECT. DO NOT SCALE THIS DRAWING.  
ALL EXISTING UNDERGROUND UTILITIES TO BE VERIFIED IN THE FIELD BY THE CONTRACTOR PRIOR TO CONSTRUCTION.

Project  
**4 WALKER ROAD WEST  
TOWN OF CALEDON**

Drawing  
**REMOVALS, EROSION &  
SEDIMENT CONTROL PLAN**

**CROZIER**  
CONSULTING ENGINEERS

2800 HIGH POINT DRIVE  
Suite 100  
MILTON, ON L9T 6P4  
905-875-0026 T  
905-875-4915 F  
WWW.CFCROZIER.CA

Drawn	P.S.	Design	P.S./L.P.	Project No.	<b>1735-5247</b>
Check	S.C.S.	Check	A.B.	Scale	1:100
				Dwg.	<b>C101</b>

NOT FOR CONSTRUCTION

FOR REVIEW

