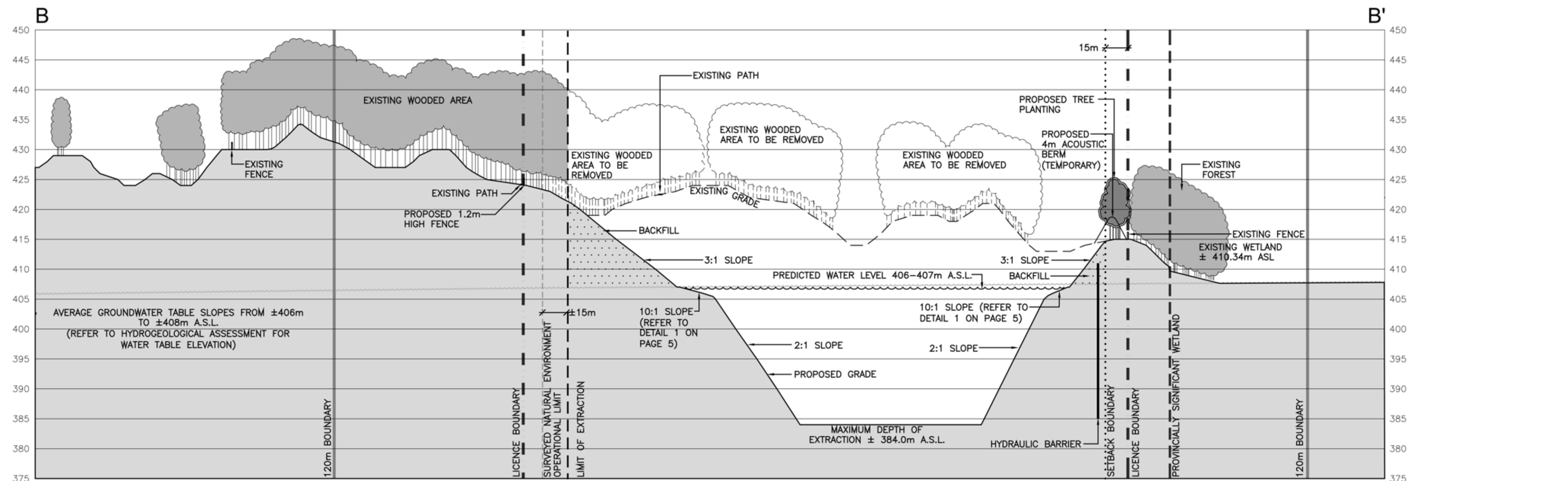


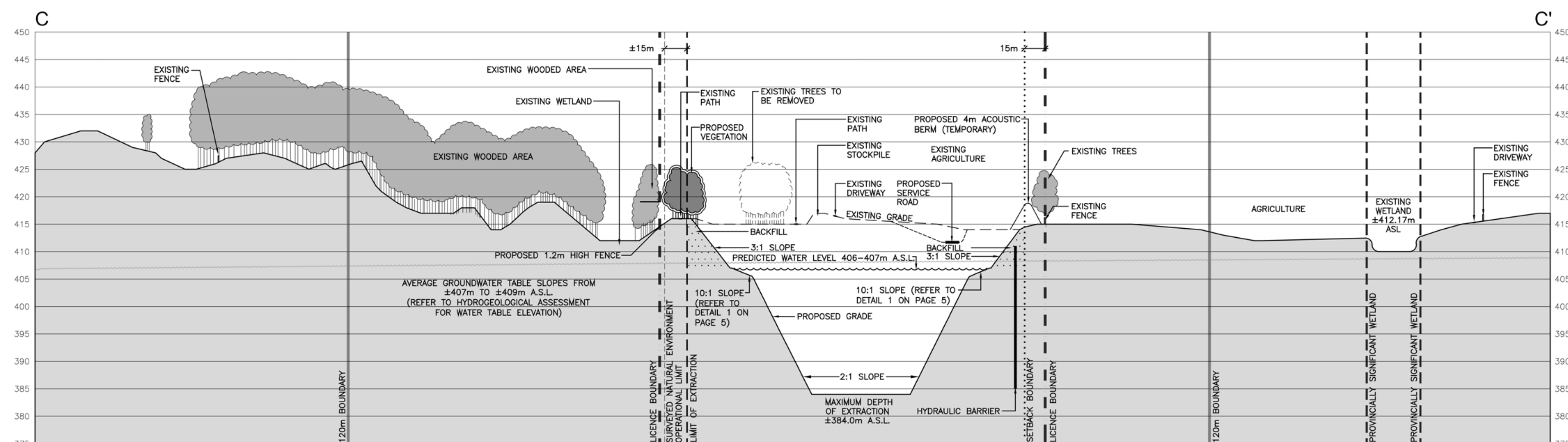
SECTION A-A'

VERTICAL SCALE 1:500  
HORIZONTAL SCALE 1:2000



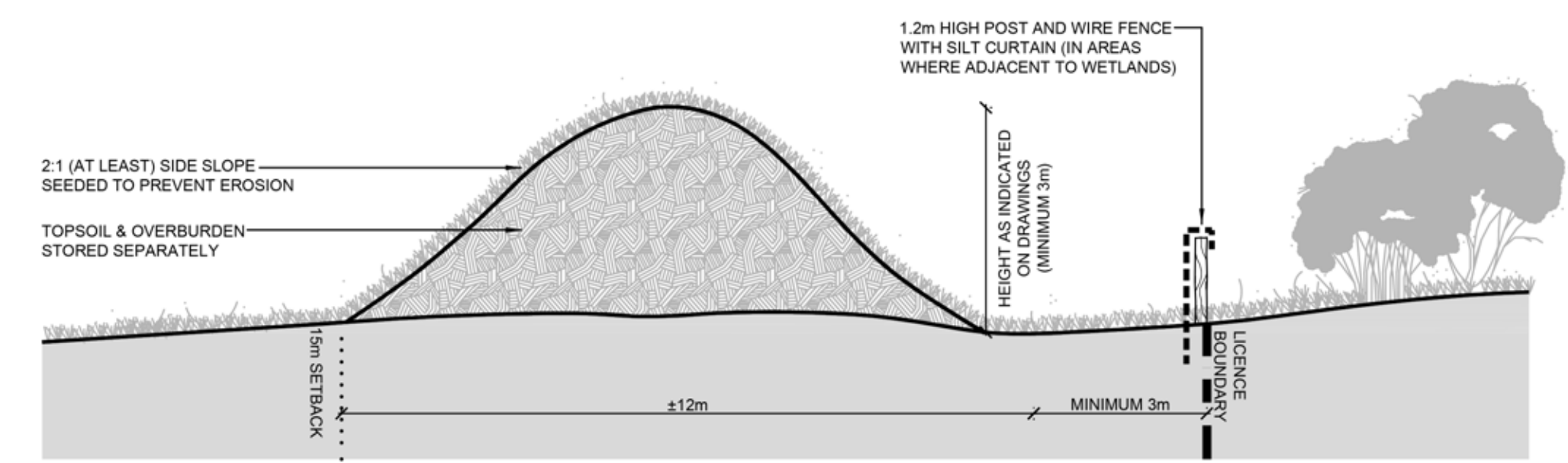
SECTION B-B'

VERTICAL SCALE 1:500  
HORIZONTAL SCALE 1:2000



SECTION C-C'

VERTICAL SCALE 1:500  
HORIZONTAL SCALE 1:2000



TYPICAL BERM SECTION N.T.S.

**LEGEND**

- BOUNDARY OF AREA TO BE LICENCED
- REGULATORY SETBACK LINE
- 120m BOUNDARY LINE
- LOT/CONCESSION LINE
- LIMIT OF EXTRACTION
- PROVINCIALY SIGNIFICANT WETLAND (MNR MAPPING - 2003)
- SURVEYED NATURAL ENVIRONMENT OPERATIONAL LIMIT
- Existing Vegetation
- Existing Vegetation to be Removed
- Proposed Tree Planting/Tree Screen
- Existing Grade
- Surface Water
- Groundwater
- Proposed Grade

**SECTIONS AND DETAILS NOTES**  
GENERAL INFORMATION  
1. SECTION LINES ARE INDICATED ON DRAWINGS 1, 2 AND 5.

NO.	DATE	REVISIONS	OWNER	HAH	LAHY

Pre Licence Review

**Harrington McAvan Ltd**  
6882 14th AVENUE  
Markham, Ontario L6B 1A8  
Tel: 905-294-8282 Fax: 905-294-7623  
www.harringtonmcavan.com  
Offices in Markham & Cambridge

Project Name  
**McCORMICK PIT**  
PART OF LOT 12, CONCESSION 2 EHS  
TOWN OF CALEDON, PEEL REGION  
LICENCE No. \_\_\_\_\_  
APPLICANT SIGNATURE \_\_\_\_\_

Scale 1:2000	North	Stamp
Drawing Status SUBMITTED TO MNR FOR REVIEW		
Drawn S.B.	Checked G.D.H./M.H.	Issue Date JAN 2018

Drawing Title  
**SECTIONS**

Project Number  
**02-48**

Drawing Number  
**4** OF 5