

**THE CORPORATION OF THE TOWN OF CALEDON**

**BY-LAW NO. 2025-122**

A By-law to adopt Official Plan Amendment Number 8  
to the Future Caledon Official Plan (Inglewood Secondary Plan, File POPA  
2025-0009)

WHEREAS subsection 21(1) of the Planning Act, R.S.O. 1990, c.P.13, as amended, states that a council of a municipality that is within a planning area may initiate an amendment to any official plan that applies to the municipality, and section 17 applies to any such amendment; and,


WHEREAS it is deemed necessary to adopt an amendment to the Future Caledon Official Plan to update policies and establish a secondary plan for certain lands within the Inglewood Settlement Area;


NOW THEREFORE the Council of the Corporation of the Town of Caledon ENACTS AS FOLLOWS:


1. For the purposes of this by-law:
  - a. "Future Caledon Official Plan" means the Official Plan for the Caledon Planning Area, adopted by the Council of the Corporation of the Town of Caledon on March 26, 2024, and approved as modified by the Minister of Municipal Affairs and Housing on October 22, 2025.
  - b. "1978 Town of Caledon Official Plan" means the Official Plan for the Caledon Planning Area, which remains in effect as it applies to the lands specified in Policy 1.2.1 of the Future Caledon Official Plan.
2. The 1978 Town of Caledon Official Plan, as amended, is hereby repealed as it affects the lands identified in **Schedule "A"** to this by-law.
3. Official Plan Amendment Number 8 to the Future Caledon Official Plan, attached as **Schedule "B"** to this by-law, is hereby adopted for the lands identified in **Schedule "A"** to this by-law.
4. This Official Plan Amendment is subject to appeal rights set out in section 17 of the Planning Act, R.S.O. 1990, c. P.13, and shall come into effect once the deadline for filing appeals has passed or all appeals have been withdrawn or finally disposed of.

This By-law shall come into full force and effect on the day of its passing.

**Enacted by the Town of Caledon Council this 16<sup>th</sup> day of December, 2025.**

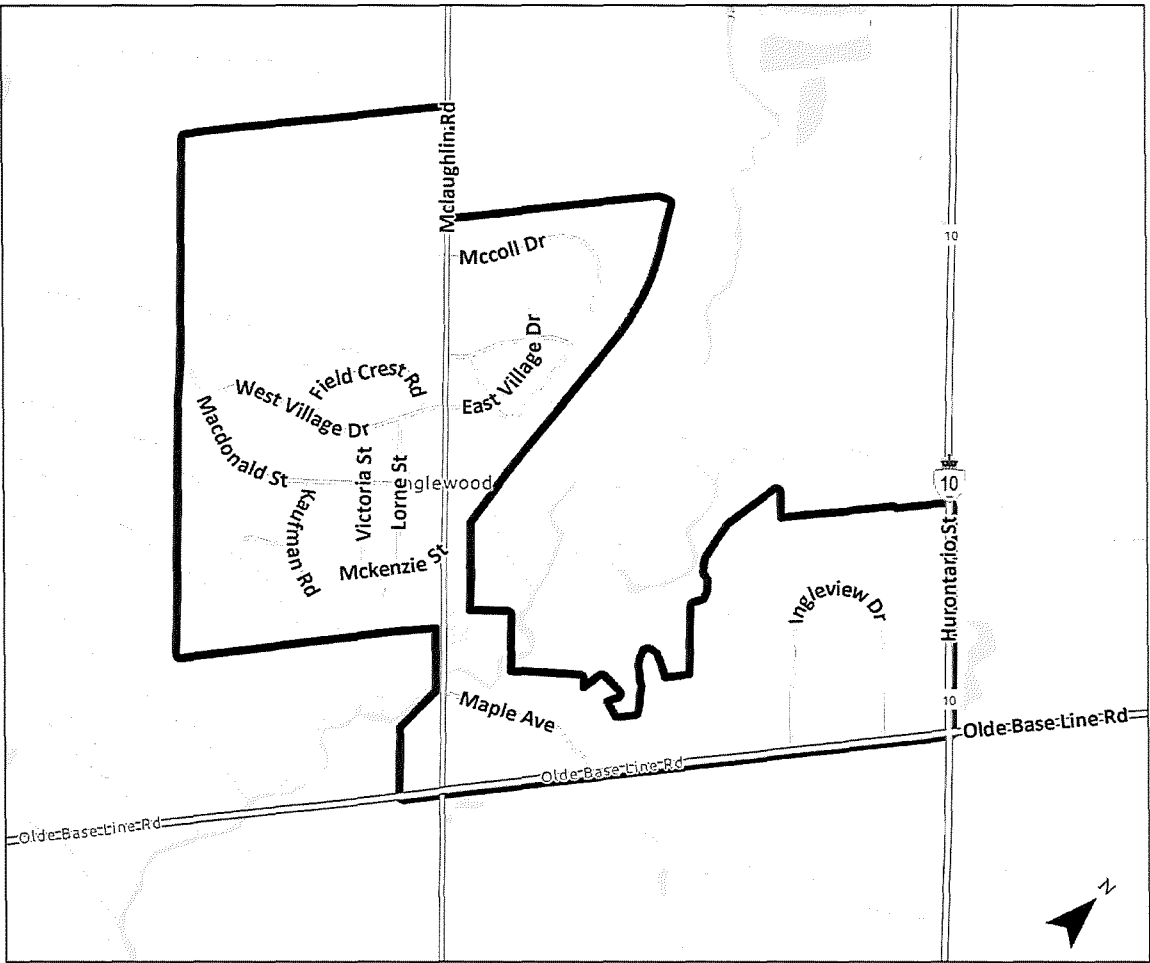
  
Annette Groves, Mayor

  
Kevin Klingenberg, Municipal Clerk



Schedule “A” to By-law 2025-122

Lands subject to amendments to the Future Caledon Official Plan



INGLEWOOD VILLAGE

## **Schedule “B” to By-law 2025-122**

### **Official Plan Amendment Number 8 to the Future Caledon Official Plan**

#### **Constitutional Statement**

The details of the Amendment, as contained in Part 2 – The Amendment, constitute Amendment Number 8 to the Future Caledon Official Plan.

#### **Part 1 – The Preamble**

##### **Subject Lands**

All lands within the Inglewood Village boundary including 1, 2, 5, 6, 10, 11, 16, 17, 20, 24, 25 and 28 McColl Drive, 15825 and 15835 McLaughlin Road are subject to this amendment.

##### **Purpose and Effect**

The purpose of this Amendment is to amend the Future Caledon Official Plan to add the Inglewood Secondary Plan. The new Secondary Plan includes an expanded Village boundary, per Niagara Escarpment Plan Amendment UA 54.

##### **Background and Basis**

On May 27, 2017 the Niagara Escarpment Commission (NEC) approved Amendment UA 54, a minor rounding-out of the current boundary of the Inglewood Minor Urban Centre, to include the properties on McColl Drive as well as the property known as 15825 and 15835 McLaughlin Road, which contains the Inglewood Community Centre/Library and Bethell Hospice. The expanded Inglewood settlement area boundary was also identified in the 2022 Region of Peel Official Plan. Updating the Future Caledon Official Plan with this updated settlement boundary and revised secondary plan is the next step in implementing Town Zoning for these lands.

**Part 2 – The Amendment**

**A. Text Changes**

The amendment includes the changes to the text of the Future Caledon Official Plan as described below and provided in **Attachment 1**.

The Future Caledon Official Plan is amended as described below. Text that is **bolded and underlined** is text to be inserted into the Plan. Text that is crossed out ("~~striketrough~~") is to be deleted from the Plan.

1. Delete Policy 1.2.1 d) and renumber the remaining subsections:  
  
1.2.1 The 1978 Official Plan, as amended and in force as of the day before adoption of the Future Caledon Official Plan, remains in effect as it applies to:  
  
~~d) Inglewood Village plan area as depicted on Schedule M to the 1978 Official Plan, as amended;~~
2. Add a new Chapter 37, Inglewood Secondary Plan, as provided in **Attachment 1** to this Official Plan Amendment.

**B. Schedule and Figure Changes**

The amendment includes the modifications to the Schedules and Figures, to modify the subject lands identified only in **Schedule A**, to the Future Caledon Official Plan described below and as provided in **Attachment 2**.

1. Modify the following Schedules and Figures to the Future Caledon Official Plan in respect of the subject lands, as provided in Attachment 2:
  - Schedule B4, Land Use Designations
  - Schedule D1, Natural Environment System
  - Schedule D3, Natural and Supporting Features and Areas
  - Schedule D8, Parks and Open Space
  - Figure H1, Site-specific Exceptions
2. Add the following new Schedules to the Future Caledon Official Plan as provided in Attachment 2:
  - Schedule H37a, Inglewood Community Structure
  - Schedule H37b, Inglewood Natural Environment System
  - Schedule H37c, Inglewood Natural and Supporting Features and Areas

**Attachment 1 to OPA 8 to the Future Caledon Official Plan:**  
**Inglewood Secondary Plan Text**

## 37. INGLEWOOD SECONDARY PLAN

### 4.4 Introduction

The Inglewood *settlement area*, as identified on Schedule H37a, is home to approximately 1,000 residents, living primarily in detached dwellings. They are served by a variety of local commercial uses and community facilities, including an arena, library/community centre, fire hall and parks and open space.

Located on the gently sloping south face of the Niagara Escarpment, and within the Credit River valley, the Inglewood derives many of its unique characteristics from this dramatic natural setting. The community functions as a significant recreational node, being at the junction of several major trail systems, including the Caledon Trailway, the Bruce Trail and the Trans-Canada Trail. The Credit River also provides many recreation and tourism opportunities.

Inglewood is also within the Niagara Escarpment Plan Area. In that Plan, the Village of Inglewood is identified as a Minor Urban Centre, as also shown on Schedule B3b, Land Use Designations – Niagara Escarpment Plan. Other designations from the Niagara Escarpment Plan are shown on Schedule H37b, Inglewood Natural and Supporting Features and Areas.

#### 37.4.1 Purpose

The Inglewood Secondary Plan sets out the land use planning framework for lands within the Inglewood settlement boundary as identified on Schedule H37a. Further to the policies of Future Caledon, this secondary plan provides policies on land use designations, parks and open space, mobility, and servicing and infrastructure to guide the *development* of this community.

#### 37.4.2 Location

#### 37.4.3 This secondary plan applies to the Inglewood *settlement area*, as identified on Schedule H37a, Inglewood – Land Use. It includes the historic Village of Inglewood, which is focused on McLaughlin Road north of Old Baseline Road, as well as surrounding developed areas. Vision

The Inglewood Secondary Plan intends to protect established Village character, landscape and natural and *cultural heritage resources*, while ensuring new *development* enhances the features that are important for this community. New *development* should provide for a variety of housing types and be well integrated with the existing community.

#### 37.4.4 Objectives

The objectives of this secondary plan are to:

- a) allow for moderate growth within the community that is *compatible* with the character of the existing Village.
- b) provide for a range of housing types and tenures, that is *compatible* with the character of the existing Village.
- c) identify and protect, as appropriate, cultural heritage and *archaeological resources*, including heritage buildings, existing historic farm clusters and hedgerows, and *significant* landscape features and views.
- d) provide for a system of open spaces, trails and pedestrian walkways that connect the Village and the Caledon Trailway.
- e) provide wastewater servicing by municipal system or private communal systems, if feasible, rather than individual on-site systems.

#### 37.4.5 Relationship to Parent Official Plan

- a) The policies of the Inglewood Secondary Plan must be read in their entirety, together with the relevant policies and mapping of the Future Caledon Official Plan, as contained in Parts A to G.
- b) The Inglewood Secondary Plan provides additional direction for *development* and decision-making specific to the secondary plan area. In the case of a conflict between a policy in Part A to G and the Inglewood Secondary Plan, the secondary plan will prevail.

### General Policies

#### 4.5 Transportation and Mobility

- 37.5.1 Interconnections between the internal road network of the existing community and the Neighbourhood Areas, as shown conceptually on Schedule H37a, are to be established through the detailed design of each site.
- 37.5.2 Additional connections between the internal road networks of the Neighbourhood Areas identified on Schedule H37a, and McLaughlin Road, as shown conceptually on Schedule H37a, are to be encouraged, subject to engineering and safety considerations.





- 37.7.1 New trails within the community will be developed primarily on lands designated Parks and Open Space Area, but may also be located along roads, and will be connected, as appropriate, to the external trail system.
- 37.7.2 The detailed design and construction standards for the Trans Canada Trail Link, as shown on Schedule H37a, shall be determined and implemented through the review and approval of adjacent developments, to the satisfaction of the Town.
- 37.7.3 Stormwater management facilities and *infrastructure* will be permitted within lands designated Parks and Open Space Area, provided such facilities and *infrastructure* are built in accordance with the policies of this Plan, and other Town and Region of Peel plans and standards.

#### **Land Use Designations**

#### **4.8 General**

- 37.8.1 Lands designated Natural Features and Areas, Supporting Features and Areas, and Parks and Open Space on Schedule H37a, Schedule H37b and Schedule H37c will be developed in accordance with Chapter 13 and Chapter 14 of the Official Plan.
- 37.8.2 Any *development* in Natural Features and Areas that is designated Escarpment Natural Area on Schedule B3b will conform with Escarpment Natural Area policies contained in the Niagara Escarpment Plan.

#### **4.9 Villages and Hamlets Designation**

- 37.9.1 Lands designated Villages and Hamlets will be developed in accordance with Chapter 18 of the Official Plan. Five Neighbourhood Areas identified A-E, as noted on Schedule H37b, have been identified to provide further detail regarding *development* in these areas.
- 37.9.2 *Development* proponents will be required to carry out studies and investigations as deemed necessary by the Town and other relevant agencies. The specific scope and extent of studies will be determined through pre-consultation between the proponent and relevant agencies.
- 37.9.3 New *development* should provide the appearance of frontage onto McLaughlin Road, where feasible, through such measures as architectural design, site layout and landscaping.
- 37.9.4 Area A

Notwithstanding the policies of Chapter 18, the following policies will apply to Area A, as identified on Schedule H37a:

- a) A maximum of 48 residential lots may be permitted. Lots may be serviced by individual septic systems, subject to appropriate environmental controls, to the satisfaction of the Town of Caledon.
- b) A mix of lot sizes will be required, with a minimum lot size of 0.48 hectares.
- c) The internal road system within Area A will connect with adjacent developments and McLaughlin Road, as shown conceptually on Schedule H37a.
- d) The retention of the existing heritage farm houses, structures and hedgerows within Areas A and B is strongly encouraged and will be promoted through the review and approval of draft plans of subdivision for new *development*.

#### 37.9.5 Area B

Notwithstanding the policies of Chapter 18, the following policies will apply to Area B:

- a) Permitted uses may include institutional uses including a hospice facility.
- b) A mix of lot sizes, generally ranging from 0.5 to 1.2 hectare may be permitted, subject to servicing requirements, to the satisfaction of the Town and Region of Peel.
- c) Access to individual lots will be through internal roads.

#### 37.9.6 Area C

Notwithstanding the policies of Chapter 18, the following policies will apply to Area C:

- a) The gross density for Area C will not exceed an overall average density of 7.7 units per gross hectare.
  - i) Gross density is based on the land area that is proposed to be developed for residential uses, inclusive of local right-of-ways, parks, school sites and Open Space Policy Areas, and exclusive of Environmental Policy Areas and road widening requirements along McLaughlin Road.
- b) A mix of lot sizes, generally ranging from 0.06 to 0.25 hectares will be required.
- c) Prior to *development* being approved in this Area, the proponent will be required to demonstrate that the proposal does not prejudice the potential *development* of

the lands designated Special Study Area to the west of the site, as shown on Schedule H37a.

- d) The internal road system within Area C will connect with adjacent developments as shown conceptually on Schedule H37a.
- e) Alternative forms of housing may be considered within Area C subject to site-specific considerations such as *compatibility* with adjacent uses and *compatibility* with Village character.

#### 37.9.7 Area D

Notwithstanding the policies of Chapter 18, the following policies will apply to Area D:

- a) This area will have an average lot size of 1.0 hectare.
- b) Access to individual lots will be through internal roads.

#### 37.9.8 Area E

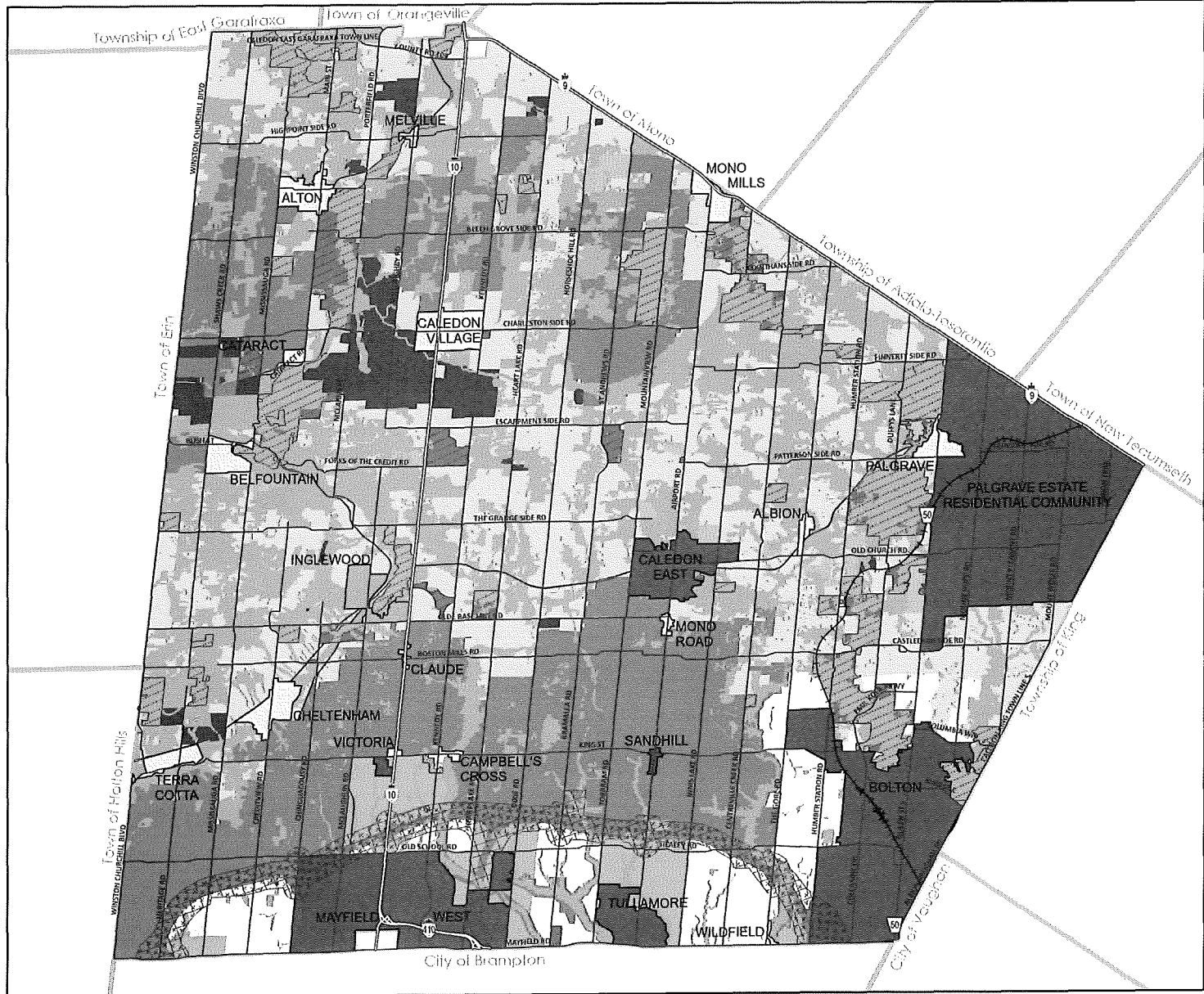
- a) Notwithstanding policy 18.3.1, automotive related uses will not be permitted in Area E.
- b) Adequate off-street parking and loading spaces are to be provided for all commercial uses.
- c) In general, parking should be located to the side or rear of commercial buildings unless this is not practical due to site constraints.
- d) Impacts on adjacent residential uses should be avoided or mitigated to the greatest extent feasible, to the satisfaction of the Town of Caledon.
- e) Establishment of new uses should generally occur through the sensitive re-use and adaptation of any existing heritage structures. *Significant* heritage and architectural features should be preserved wherever feasible.
- f) New structures and buildings should be *compatible* with the heritage character of the area, and architectural drawings may be required as part of the site plan approval process.
- g) All reasonable efforts should be made to preserve existing vegetation and mature trees, and additional landscaping/*buffering* may be required in accordance with Chapter 7.


- 
- 37.9.9 Notwithstanding the provisions of Chapter 13 regarding permitted uses within Natural Features and Areas, and the provisions of Chapter 18 regarding Villages and Hamlets, the lands described as West Half Lot 1, Concession 1, known municipally as 104 Maple Avenue, may be used for the purposes of an athletic club having an approximate gross floor area of 750 m<sup>2</sup>.
- 37.9.10 Notwithstanding the provisions of Chapter 13 regarding permitted uses within Natural Features and Areas, and the provisions of Chapter 18 regarding Villages and Hamlets, the lands described as Part Lot 1, Concession 2, known municipally as 15562 McLaughlin Road may be used for Industrial uses, as permitted in the implementing zoning.

#### **4.10 Special Study Area**

- 37.10.1 Prior to any *development* being approved on the lands identified as Special Study Area on Schedule H37a, the proponent will carry out all studies deemed necessary by the Town, the Niagara Escarpment Commission, the Region of Peel and the Conservation Authority, in order to determine what residential *development* potential, if any, exists on the site. In general, the studies will address planning considerations, environmental protection, water and wastewater servicing, stormwater management, engineering requirements and site access. The exact scope and content of these studies will be determined through pre-consultation between the proponent and the agencies noted above. An Official Plan Amendment and Zoning By-law Amendment will be required prior to any *development*.

**Attachment 2 to OPA 8 to the Future Caledon Official Plan:**  
**Inglewood Secondary Plan Schedules and Figures**






TOWN OF CALEDON


OFFICIAL PLAN


Schedule B4


Land Use Designations


Land Use


 Extractive Industrial Area


 Rural Economic Development Area


 Estate Residential Area


 New Community Area


 New Employment Area

 Prime Agricultural Area


 Rural Lands


 Parks and Open Space


 Natural Features and Areas


 Campbell's Cross Transition Area


Other Map Elements


 Highway 413 Focused Analysis Area


 NWGTA Transmission Corridor

 Narrowed Area of Interest

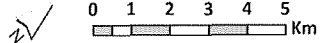
 Reddington Retirement Community

 See Schedules E2 to E11 for Land Use Designations

 Refer to Part A, Section 1.2

 Refer to Applicable Secondary Plan

Schedule B4 shall be read in conjunction with Schedule E1 and Policy 17.2.7 where Prime Agricultural Areas are also subject to the Natural Features and Areas Designation.

0 1 2 3 4 5 Km

Date of print: 11/25/2025

November 2025


Sources: Town of Caledon, Regional Municipality of Peel

Contains information licensed under the Open Government Licence – Ontario

Original Approval Date October 22, 2025

This map forms part of the Future Caledon Official Plan of the Town of Caledon and must be read in conjunction with the text, other schedules and secondary plans. The boundaries/alignments of designations on this schedule are approximate and are not intended to be scaled.





TOWN OF CALEDON  
OFFICIAL PLAN

## Schedule D1

### Natural Environment System

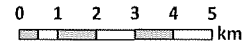
**Natural Environment System**

- Greenbelt Plan
- Oak Ridges Moraine Conservation Plan
- Niagara Escarpment Plan
- Natural Features and Areas
- Supporting Features and Areas
- Lakes
- Permanent and Intermittent Streams

**Other Map Elements**

- See Schedules D2a and D2b - New
- Urban Area Preliminary Natural Environment System
- Refer to Part A, Section 1.2
- Refer to Applicable Secondary Plan
- Urban Area
- Planned Highway 413 Transportation Corridor
- Highway 413 Focused Analysis Area
- NWGTA Transmission Corridor
- Narrowed Area of Interest

For comparison of Natural Features and Areas and Supporting Features and Areas against Land Use Designations, See Figure D11




0 1 2 3 4 5 km

Date of print: 11/25/2025  
Sources: Town of Caledon, Regional Municipality of Peel  
Contains information licensed under the Open Government Licence – Ontario  
Original Approval Date October 22, 2025  
This map forms part of the Future Caledon Official Plan of the Town of Caledon and must be read in conjunction with the text, other schedules and secondary plans. The boundaries/alignments of designations on this schedule are approximate and are not intended to be scaled.

November 2025





TOWN OF CALEDON

OFFICIAL PLAN

Schedule D3

Natural and Supporting Features and Areas

Natural and Supporting Features and Areas

Permanent and Intermittent Streams

Environmentally Sensitive or Significant Area

Escarpment Natural Area

Valley and Stream Corridors

ANSI, Earth and Life Science

Kettle Lake

Lakes

Wetlands (evaluated)

Other Wetland (unevaluated)

Significant Woodland

Other Woodland

Escarpment Protection Area

Savannah or Alvar

Other Map Elements

Urban Area

Refer to Part A, Section 1.2

Refer to Applicable Secondary Plan

Planned Highway 413 Transportation Corridor

Highway 413 Focused Analysis Area

NWGTa Transmission Corridor

Narrowed Area of Interest

Date of print: 11/25/2025

Sources: Town of Caledon, Regional Municipality of Peel

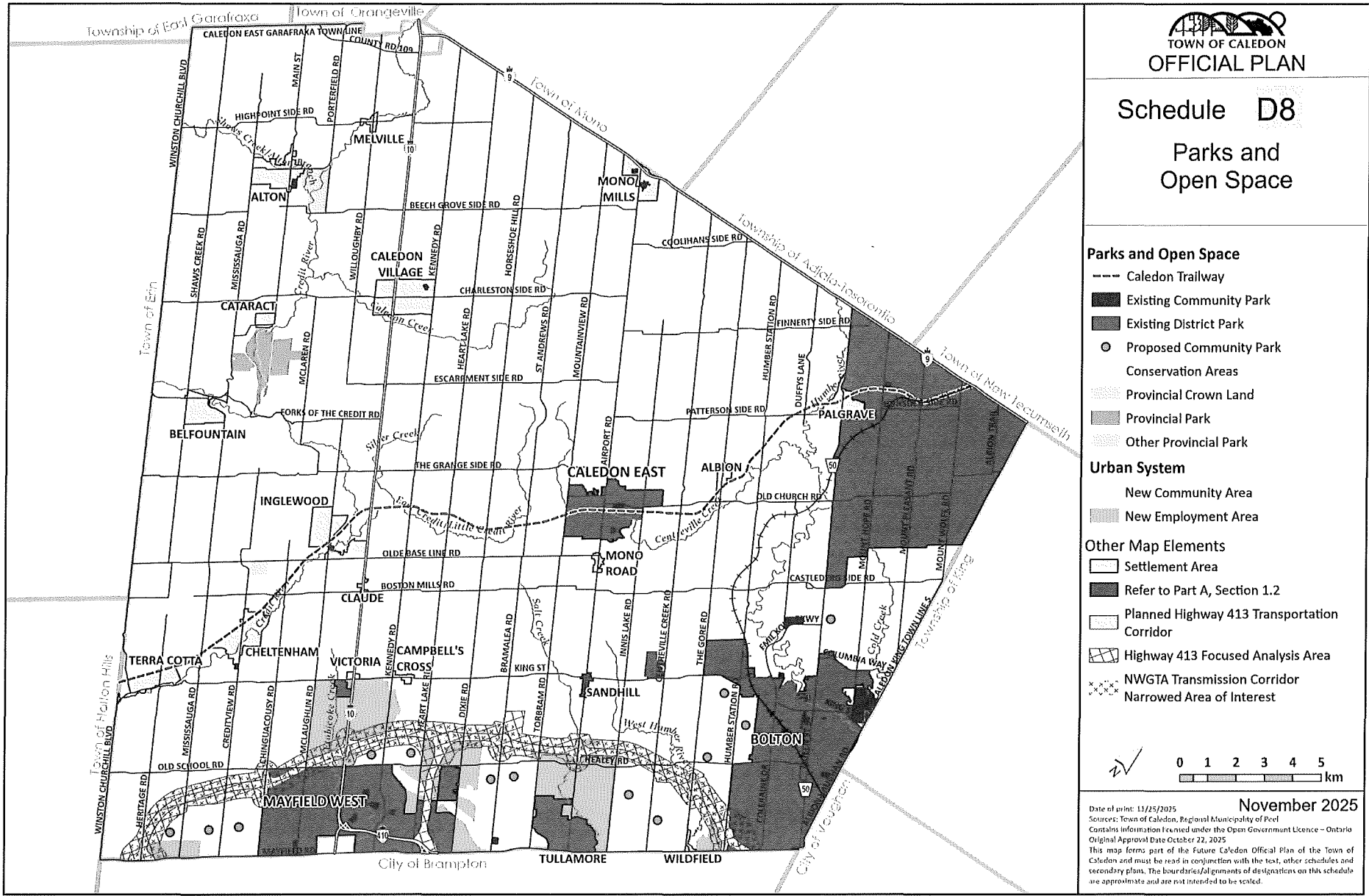
Contains information licensed under the Open Government Licence – Ontario

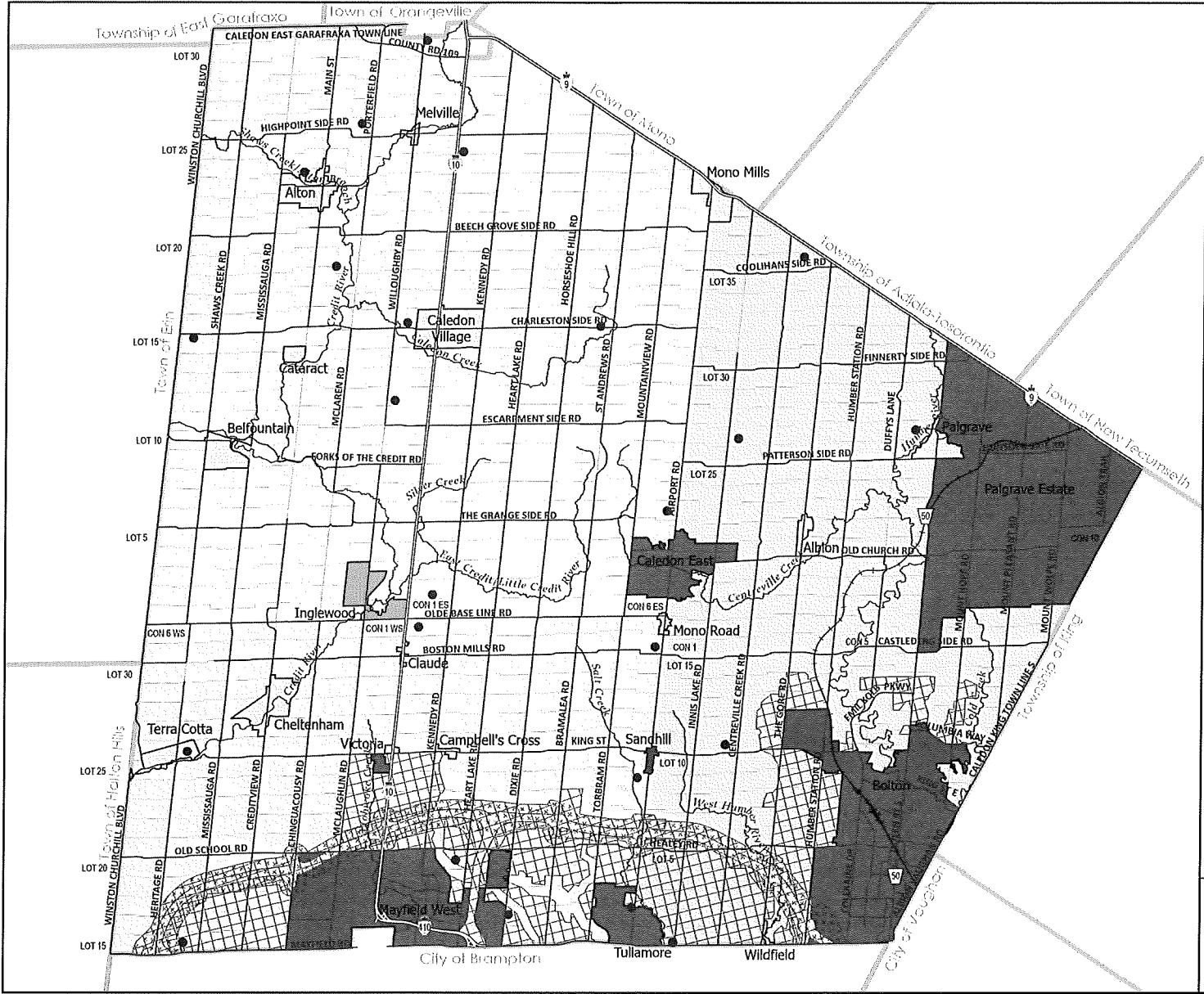
Original Approval Date October 22, 2025

This map forms part of the Future Caledon Official Plan of the Town of Caledon and must be read in conjunction with the text, other schedules and secondary plans. The boundaries/alignments of designations on this schedule are approximate and are not intended to be scaled.

November 2025



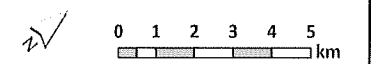




TOWN OF CALEDON  
OFFICIAL PLAN

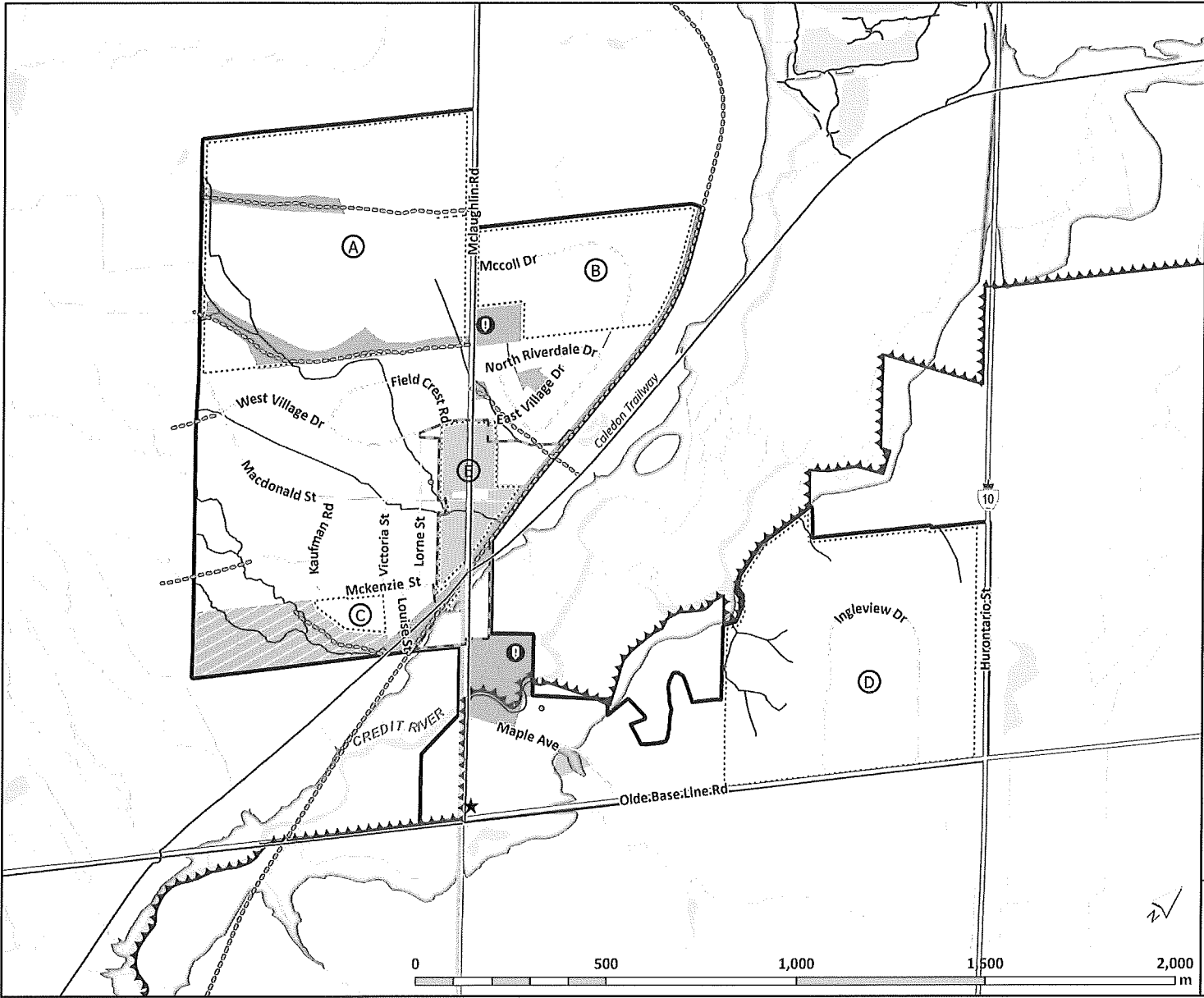
Figure H1  
Site-specific  
Exceptions


- Site Specific Exception Location
- ▨ Urban Area
- ▨ Former Albion Township
- ▨ Former Caledon Township
- ▨ Former Chinguacousy Township
- ▨ Planned Highway 413 Transportation Corridor
- ▨ Highway 413 Focused Analysis Area
- ▨ NWGTA Transmission Corridor
- ▨ Narrowed Area of Interest
- ▨ Refer to Part A, Section 1.2
- ▨ Refer to Applicable Secondary Plan
- ▨ Villages and Hamlets



Date of print: 11/25/2025  
Sources: Town of Caledon, Regional Municipality of Peel  
Contains information licensed under the Open Government Licence – Ontario  
Original Approval Date October 22, 2025  
This map forms part of the Future Caledon Official Plan of the Town of Caledon and must be read in conjunction with the text, other schedules and secondary plans. The boundaries/alignments of designations on this schedule are approximate and are not intended to be scaled.

November 2025





TOWN OF CALEDON  
OFFICIAL PLAN

### Schedule H37a

#### Inglewood Community Structure

★ Gateway Feature

① Existing Community Facility

○ Part IV Designated Heritage Properties

--- Proposed Road

— Active Transportation - Trail System

--- Proposed Trail

--- Existing Cycling Routes

▭ Community Improvement Area

▭ 2051 Settlement Boundary

✕ Niagara Escarpment Plan Boundary

▭ Floodplain

**Land Use**

    Rural Neighbourhood

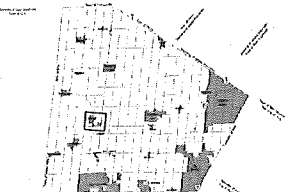
    Ⓐ Neighbourhood Area

    ▨ Mixed Use

    ▨ Parks and Open Space

    ▨ Institutional

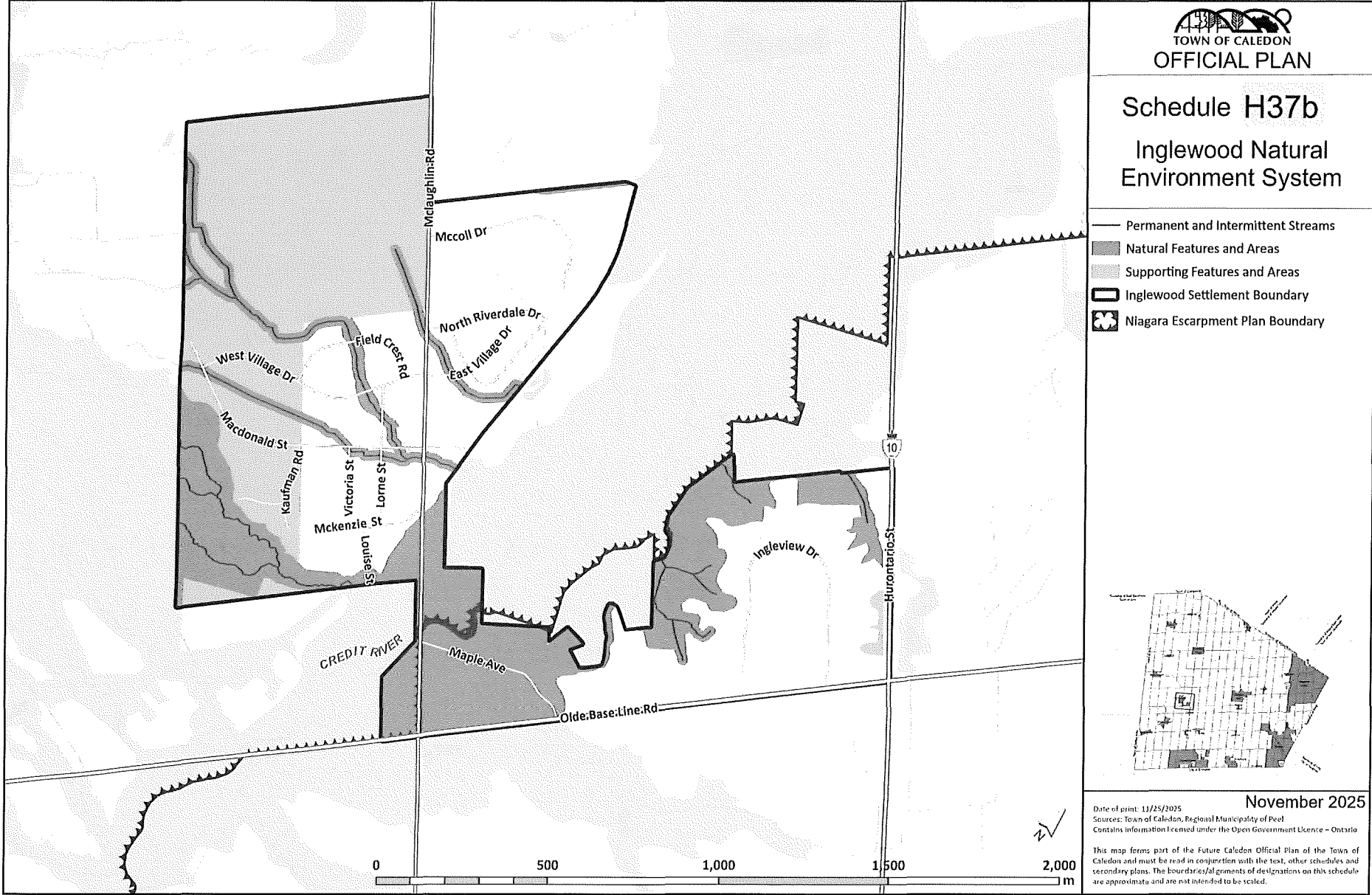
    ▨ Special Study Area

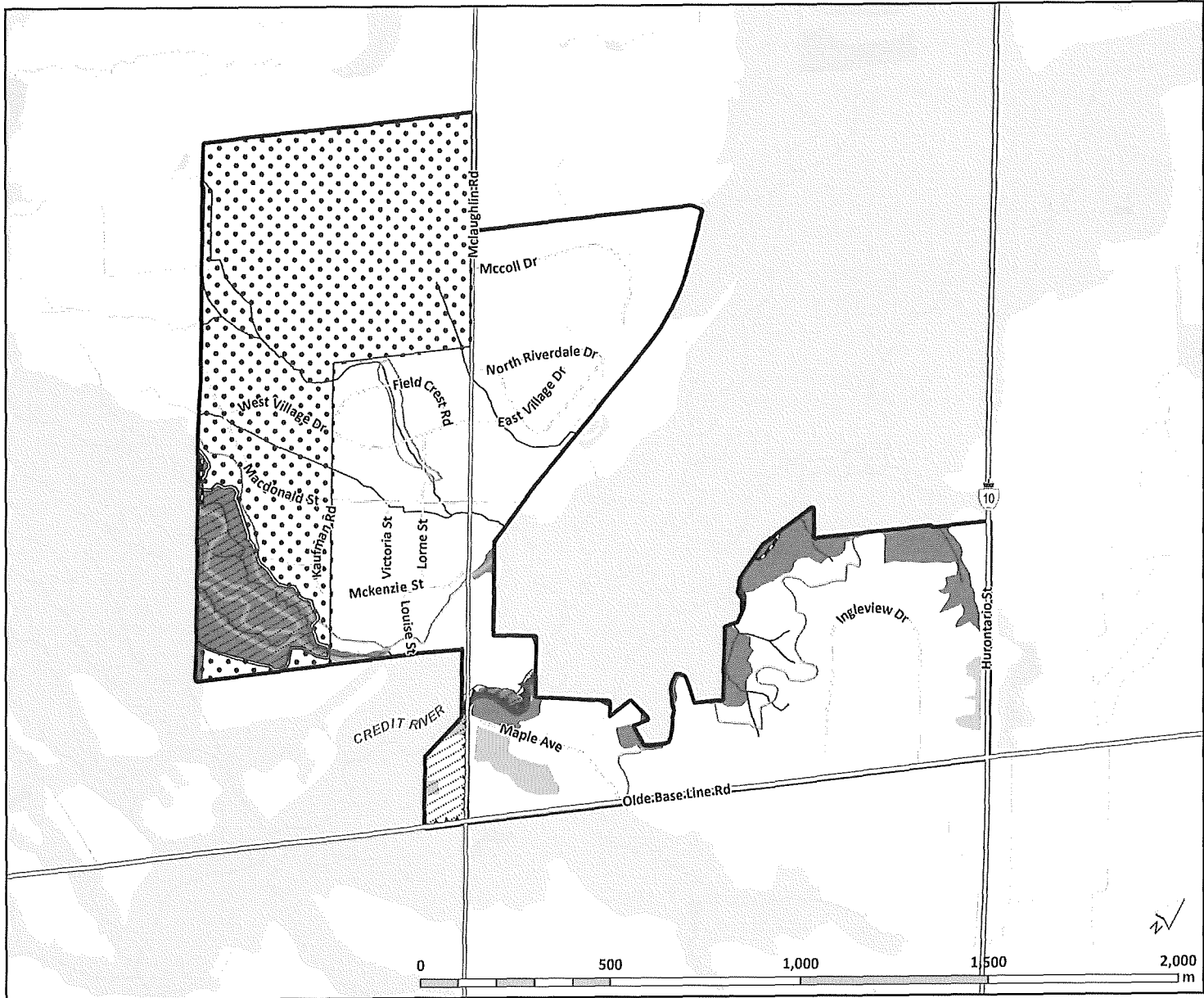



Date of print: 11/25/2025  
Sources: Town of Caledon, Regional Municipality of Peel  
Contains information licensed under the Open Government Licence - Ontario

**November 2025**

This map forms part of the Future Caledon Official Plan of the Town of Caledon and must be read in conjunction with the text, other schedules and secondary plans. The boundaries/designations of designations on this schedule are approximate and are not intended to be scaled.
















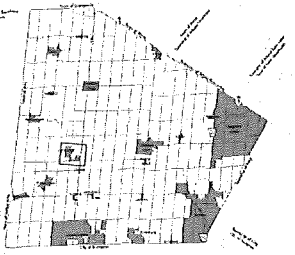


TOWN OF CALEDON  
OFFICIAL PLAN

### Schedule H37c

#### Inglewood Natural and Supporting Features and Areas

-  Inglewood Settlement Boundary
-  Niagara Escarpment Plan Boundary
-  Escarpment Protection Area
-  Escarpment Natural Areas
-  Permanent and Intermittent Streams
-  Valley and Stream Corridors
-  Environmentally Sensitive or Significant Area
-  Wetlands (evaluated)
-  Other Wetland (unevaluated)
-  Significant Woodland
-  Other Woodland



Date of print: 11/25/2025  
Sources: Town of Caledon, Regional Municipality of Peel  
Contains information licensed under the Open Government Licence – Ontario

This map forms part of the Future Caledon Official Plan of the Town of Caledon and must be read in conjunction with the text, other schedules and secondary plans. The boundaries/alignments of designations on this schedule are approximate and are not intended to be scaled.

November 2025