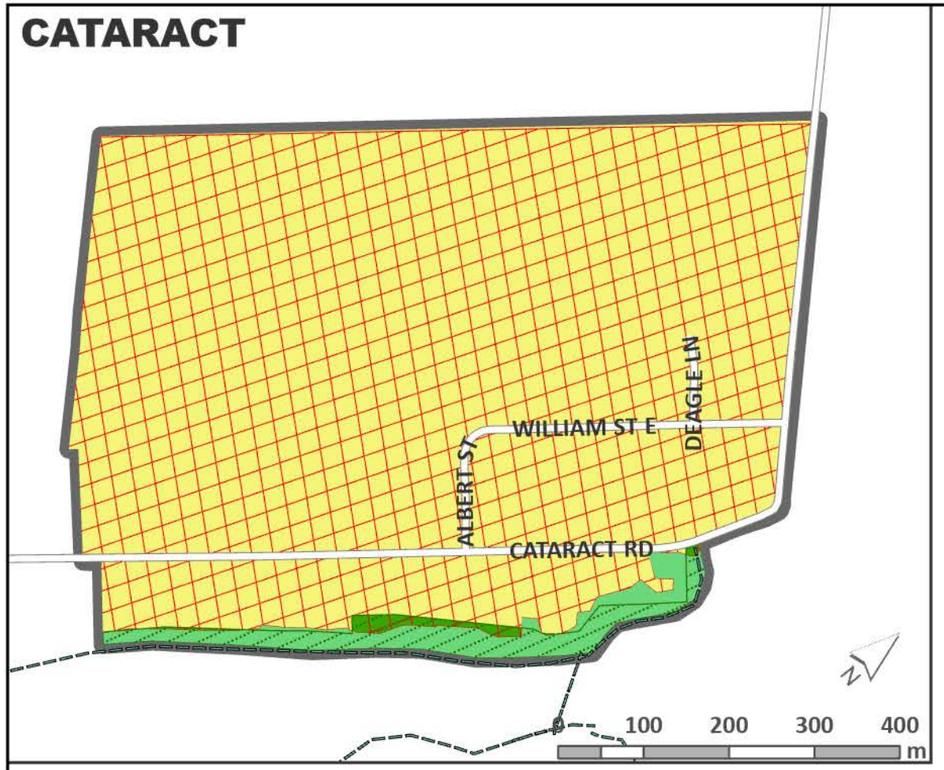

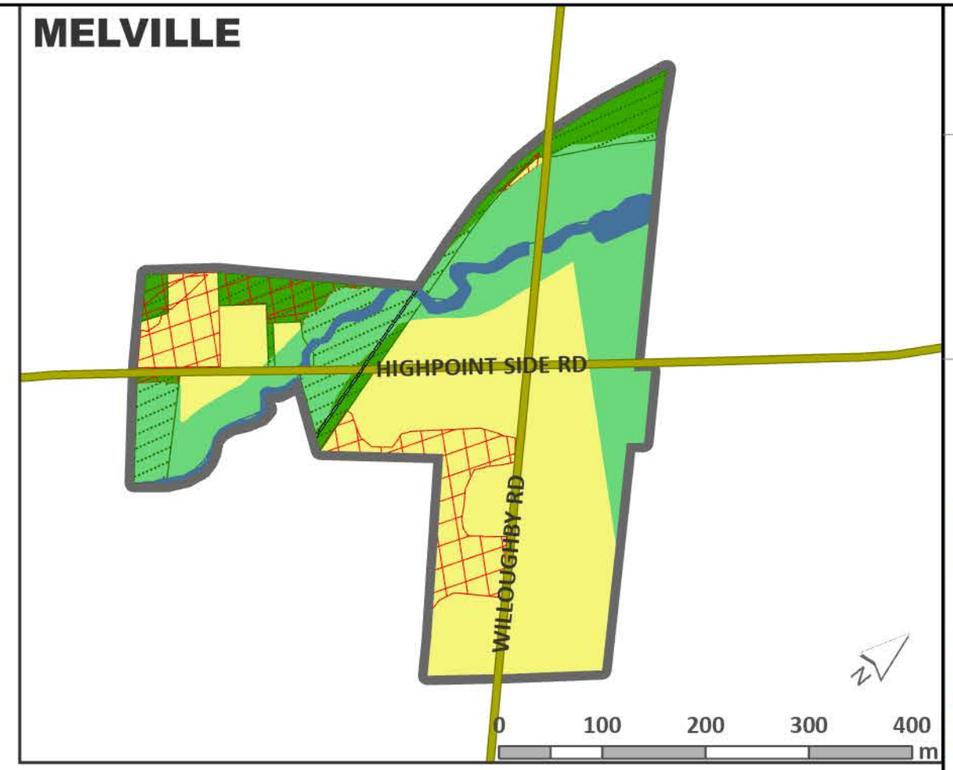

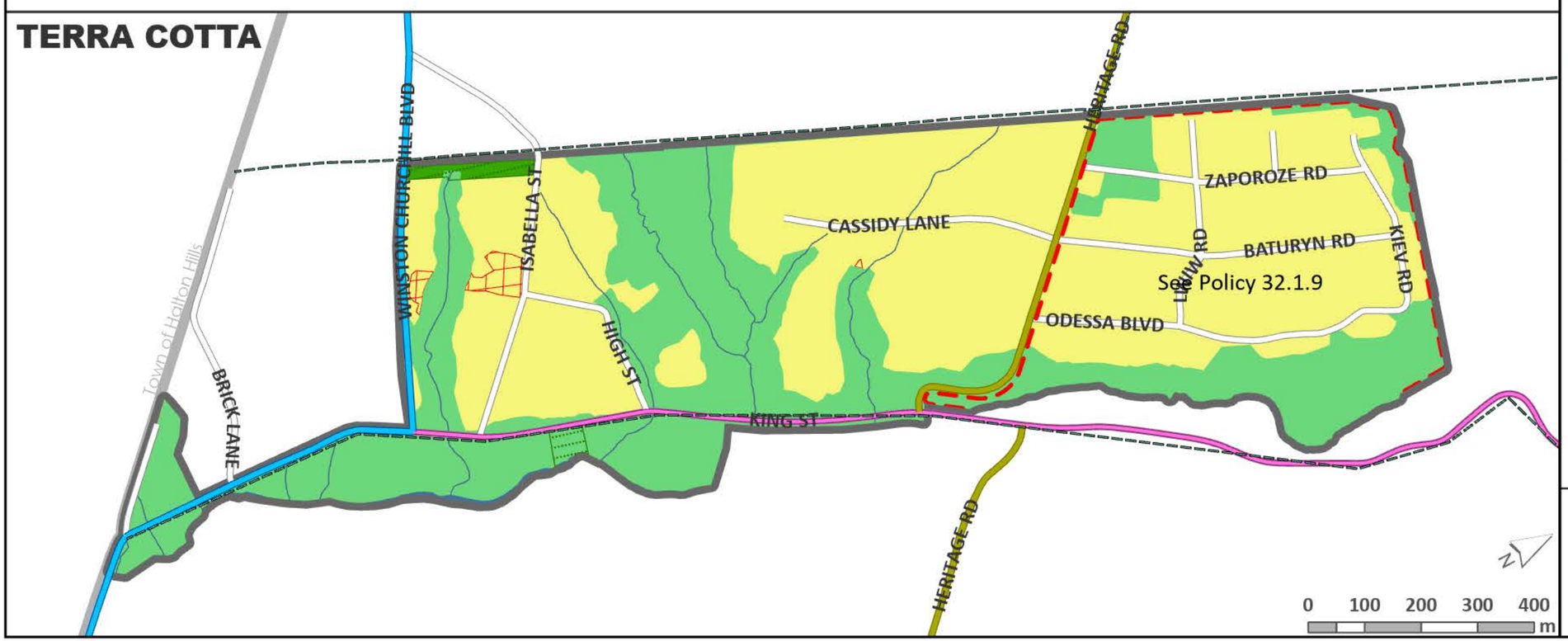

TOWN OF CALEDON

OFFICIAL PLAN

Schedule E8

Cataract, Melville, and Terra Cotta

Settlement Area Boundary

Town Boundary

Land Use

Parks and Open Space

Villages and Hamlets

Natural Environment System

Natural Features and Areas

Supporting Features and Areas

Lakes

Permanent and Intermittent Streams

Transportation Network

20m Right-of-way Width

26m Right-of-way Width

30m Right-of-way Width

Active Transportation - Trail System

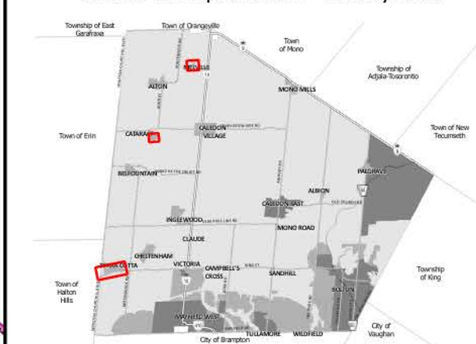

July 2026

Date of print: 8/27/2026
Sources: Town of Caledon, Regional Municipality of Peel
Contains information licensed under the Open Government Licence – Ontario

This map forms part of the Future Caledon Official Plan of the Town of Caledon and must be read in conjunction with the text, other schedules and secondary plans. The boundaries/alignments of designations on this schedule are approximate and are not intended to be scaled.