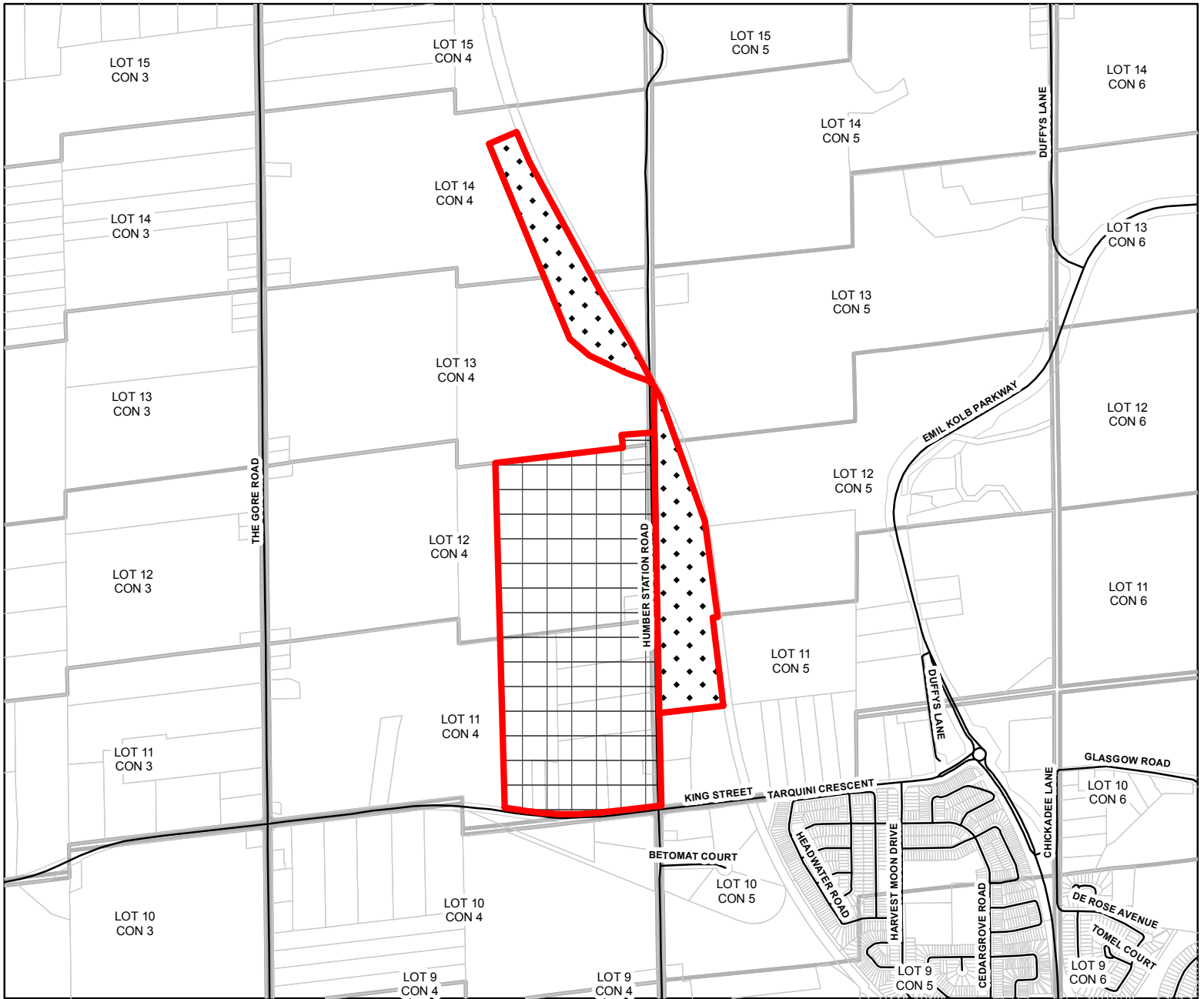


Part of Lots 11-14, Concessions 4 & 5, Town of Caledon, Regional Municipality of Peel



MAP No. 258

Map filed at the office of the Ontario Ministry of Municipal Affairs and Housing, 777 Bay St., Toronto, Ontario,







Planning Act

Ontario Regulation: 171/21

Date: March 5, 2021

Original Signed By: Minister of Municipal Affairs and Housing

LEGEND

-  Lands Subject to Zoning Order
-  Mixed Use Residential Zone
-  Mobility Transit Hub Zone
-  Roads
-  Assessment Parcel
-  Lot & Concession

0 155 310 620

Scale Bar (metres)



Map Description:

This is map no. 258 referred to in a Minister's Zoning Order. It shows lands which are located in part of Lots 11-14, Concessions 4 & 5, in the Town of Caledon, Regional Municipality of Peel.

THIS IS NOT A PLAN OF SURVEY

Information provided by the Ministry of Municipal Affairs and Housing, under licence with the Ministry of Natural Resources.
© 2021, Queen's Printer for Ontario.