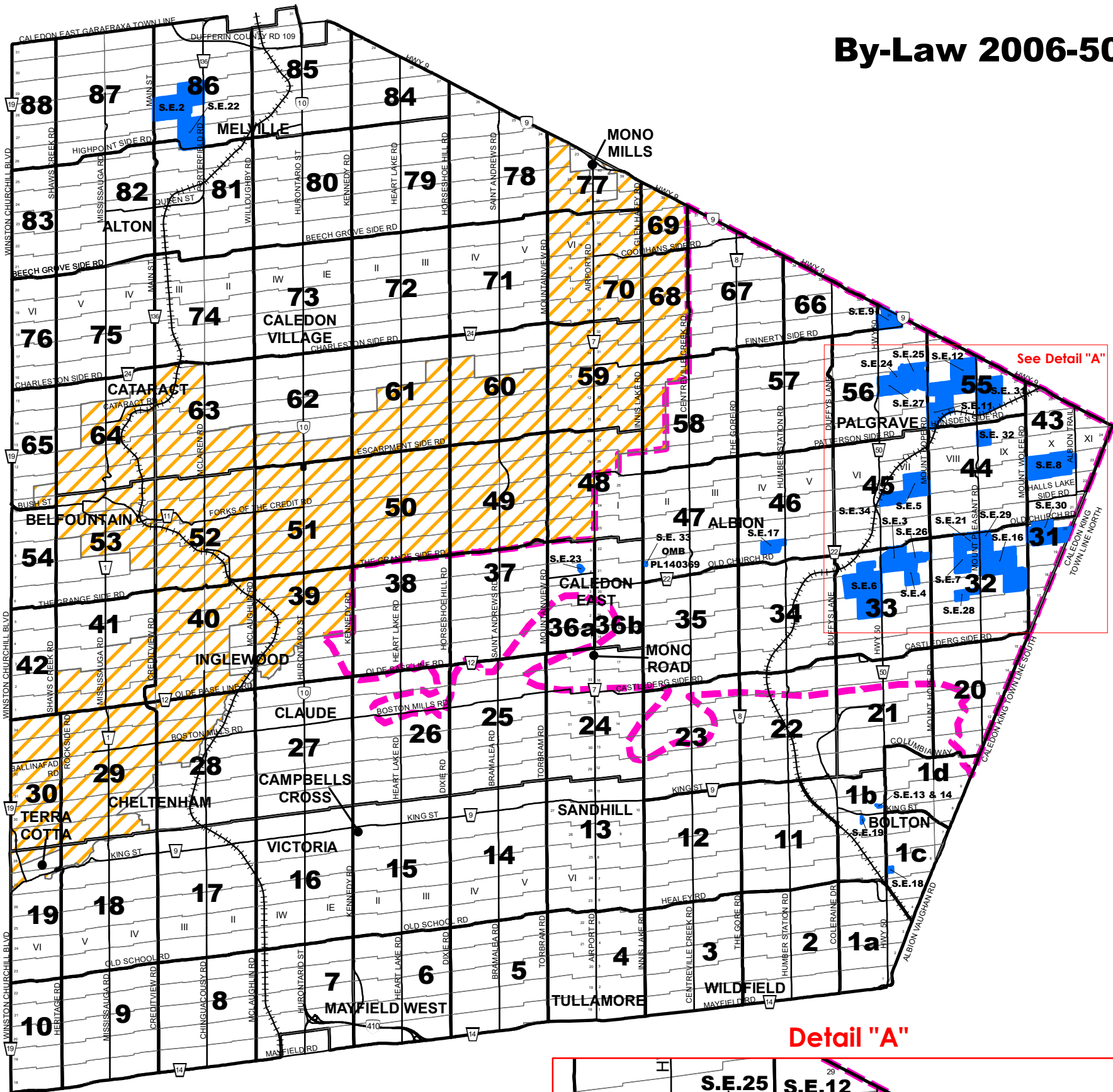
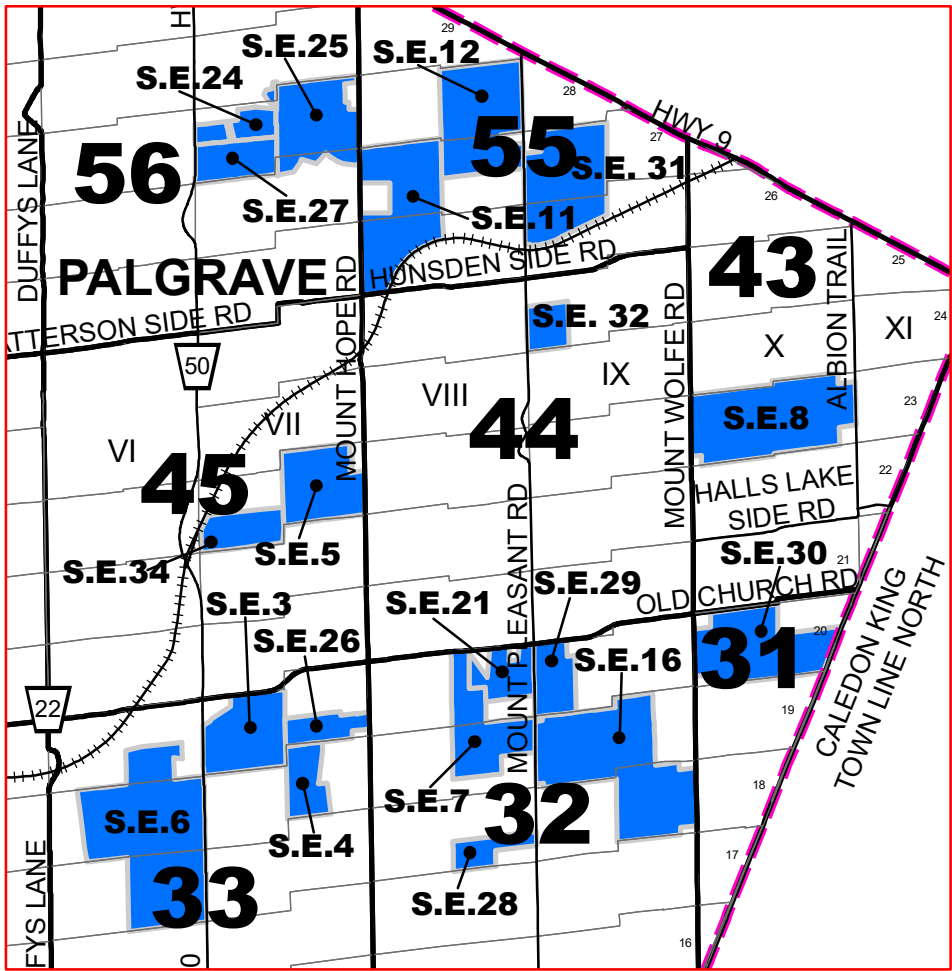


# By-Law 2006-50



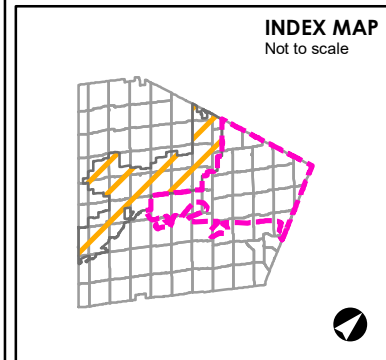
Detail "A"



**Settlement Area Map Coverage**

- 46 & 47 - Albion
- 81 & 82 - Alton
- 53 & 54 - Belfountain
- 1a, 1b, 1c & 1d - Bolton
- 36a & 36b - Caledon East
- 62 & 73 - Caledon Village
- 15 & 16 - Campbell's Cross
- 64 - Cataract
- 17, 18, 28 & 29 - Cheltenham
- 27 - Claude
- 39 & 40 - Inglewood
- 6 & 7 - Mayfield West
- 80, 81, 85 & 86 - Melville
- 77 - Mono Mills
- 24, 36a, 36b - Mono Road
- 45, 56 - Palgrave
- 13 - Sandhill
- 19 - Terra Cotta
- 4 - Tullamore
- 16 - Victoria
- 2 & 3 - Wildfield

This copy is provided for convenience only. If necessary, the original may be referred to in the office of the Town Clerk.



**NIAGARA ESCARPMENT DEVELOPMENT CONTROL AREA**  
 Lands lying within the Development Control area pursuant to the Niagara Planning and Development Act are subject to permit requirements under Ontario Regulations 685/50, as amended.

**OAK RIDGES MORAINÉ CONSERVATION PLAN AREA BOUNDARY**  
**STRUCTURAL ENVELOPE**

**BY-LAW 2006-50**  
**ZONE INDEX MAP**

Date: 3 April 2006  
 Revised: August 2, 2019

File: S:\POLICY SECTION\GIS\zoning\_bylaw\mxd\zone\_map\_template.mxd

The base data on this map is provided for convenience only. The Town of Caledon is not responsible for any deficiency or inaccuracy in the base data, and will not accept any liability whatsoever therefor. The reproduction of the base data, in whole or in part, by any means is prohibited without the prior written permission of the Town of Caledon.