

















LEGEND

	TERTIARY PLAN BOUNDARY
	SINGLE DETACHED
	SEMI-DETACHED
	STREET TOWNHOUSE
	COMMERCIAL
	PARK
	STORM WATER MANAGEMENT
	NATURAL HERITAGE SYSTEM
	ROAD BUFFER
	OPEN SPACE
	SERVICING BLOCK
	FUTURE DEVELOPMENT
	BACK TO BACK (PRIVATE ROAD)
	REAR PRIVATE ROAD ACC. TOWNHOUSE
	FRONT ACC. TOWNHOUSE (PRIVATE ROAD)
	COLLECTOR ROAD

SCALE 1:1500
JANUARY 28, 2026
3638DES17-TERTPLAN1

