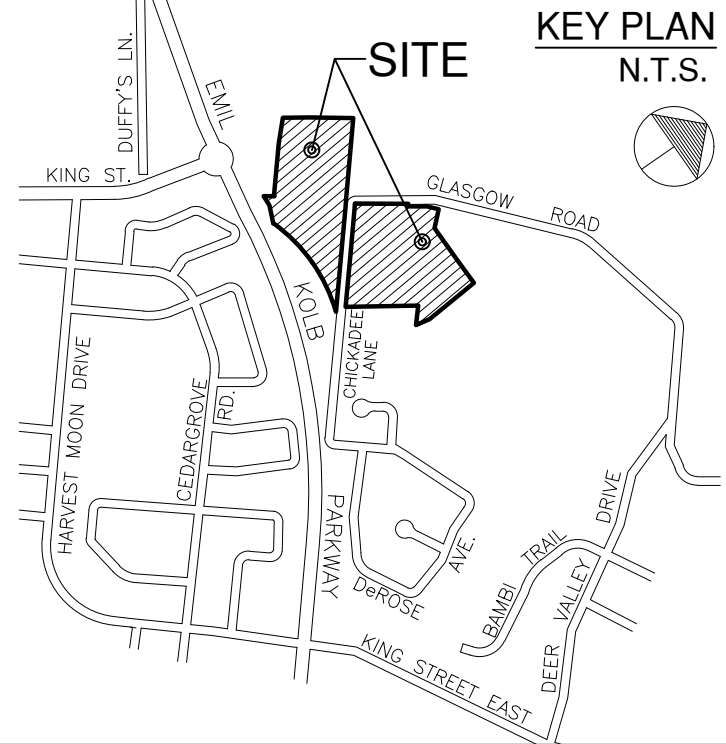




NOTE
FOR STORMWATER
MANAGEMENT POND
DETAILS SEE DRAWING
SWM-1



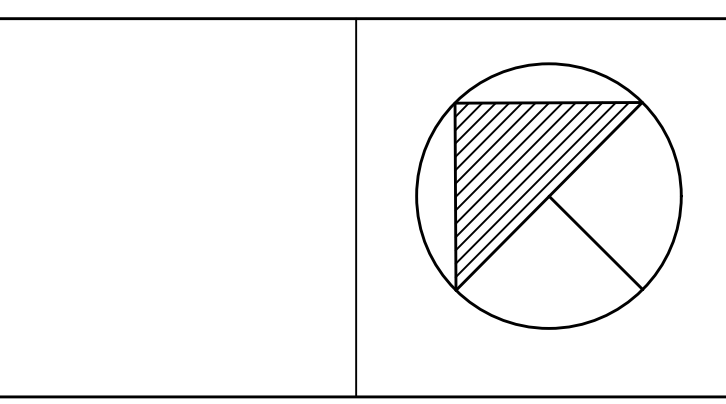

- LEGEND:**
- LIMIT OF SUBDIVISION
 - - - EXISTING CONTOUR LINE
 - - - PROPOSED STORM SEWER
 - DRAINAGE BOUNDARY
 - 1
0.17ha
C=0.75
DENOTES AREA NUMBER
DENOTES AREA IN HECTARES
DENOTES RUN-OFF COEFFICIENT
 - ➔ OVERLAND FLOW
 - - - LONG TERM STABLE SLOPE LINE
 - - - TRCA GENERIC REGULATION LINE
 - - - TRCA TOP OF BANK & NATURAL FEATURES STAKED LINE
 - - - WATERCOURSE BUFFER (30m)
 - - - WATERCOURSE

REVISED AS PER DRAFT PLAN DATED AUGUST 20, 2021	27.08.21	D.K.H.
REVISED AS PER DRAFT PLAN DATED 28 DEC., 2020.	29.12.20	D.K.H.
NO.	DESCRIPTION	DATE BY

REVISIONS

CANDEVCON LIMITED
CONSULTING ENGINEERS AND PLANNERS

9358 GOREWAY DRIVE BRAMPTON, ONTARIO L6P 0M7
TEL. (905) 794-0800 FAX (905) 794-0811



**CHICKADEE LANE
ROUNDING OUT
AREA "B"**

13935, 13951 & 13999 CHICKADEE
LANE, 0 KING STREET
AND
550, 600 AND 615 GLASGOW ROAD
PART OF LOT 10, CONCESSION 5 & 6
TOWN OF CALEDON
REGIONAL MUNICIPALITY OF PEEL

SHEET TITLE:
**PRELIMINARY STORM
DRAINAGE AREA PLAN**

DRAWN BY: E.M.	PROJECT No. W17003
CHECKED BY: D.K.H.	DRAWING No.
SCALE: 1:1000	ST-1
DATE: FEB., 19th 2019	