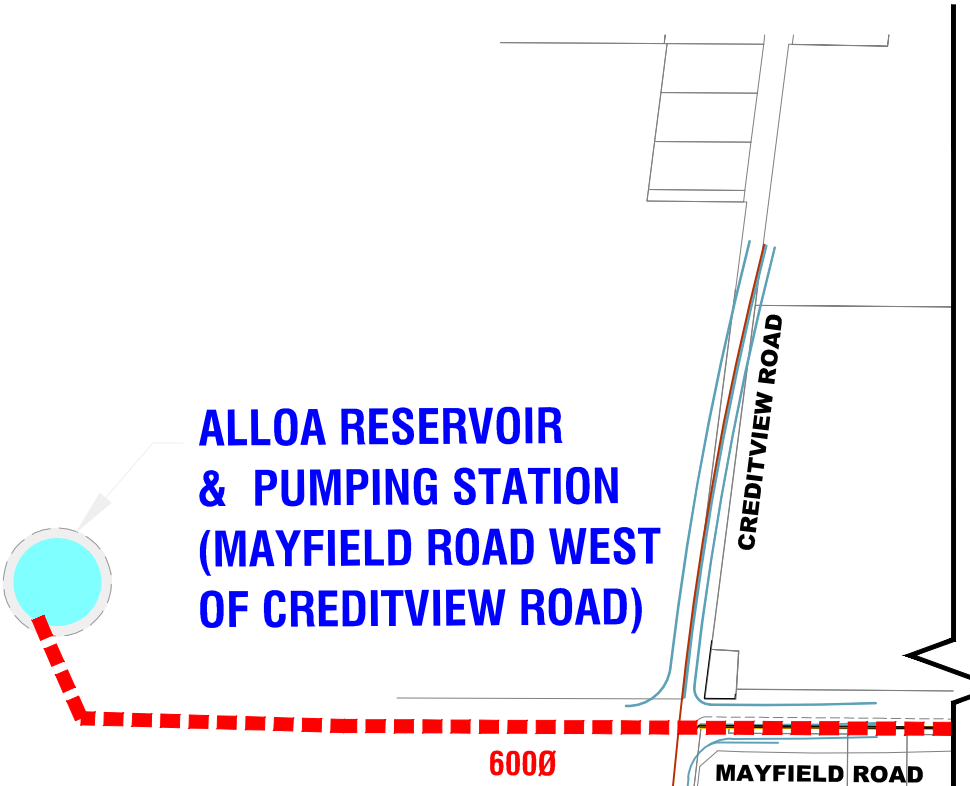
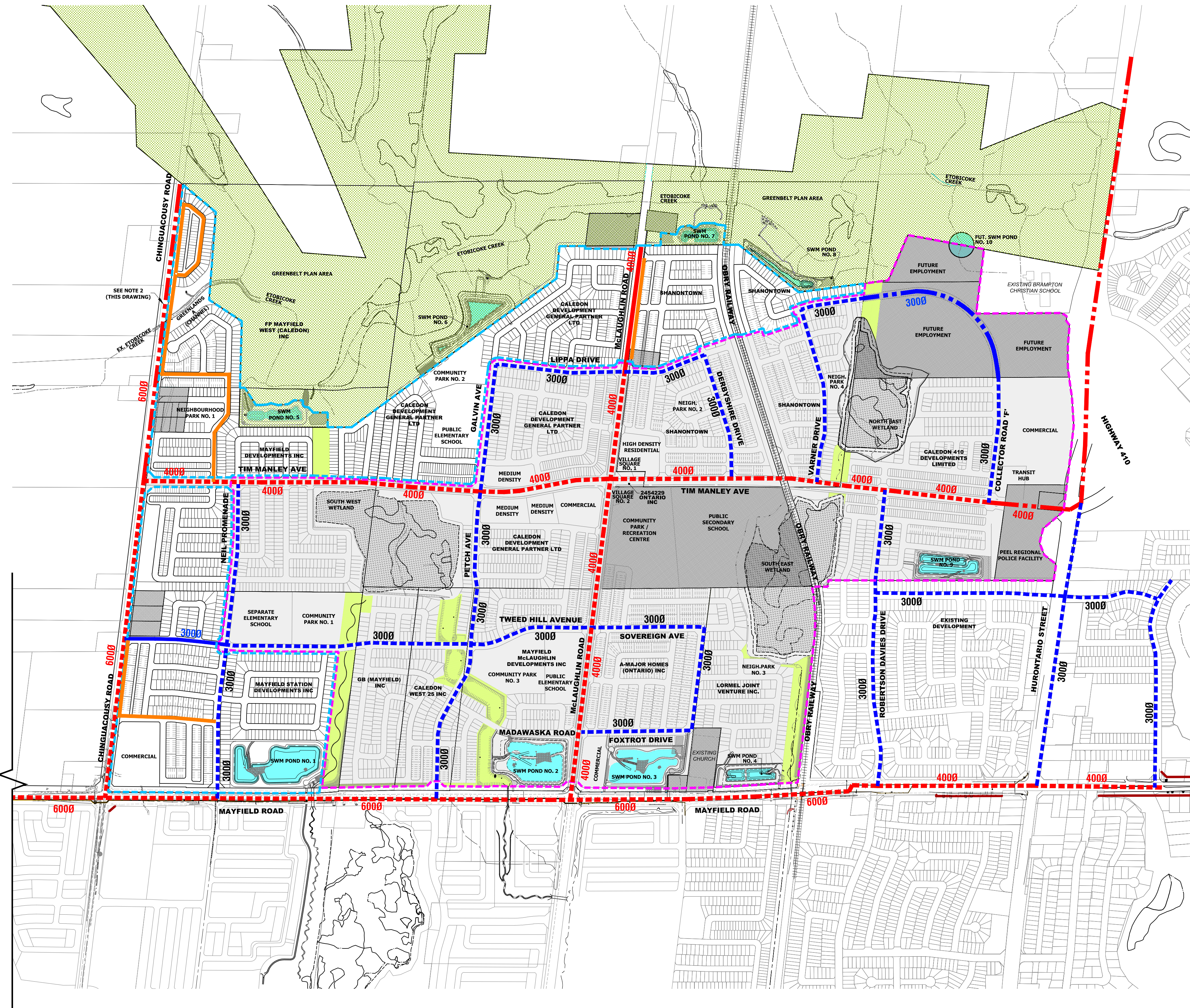
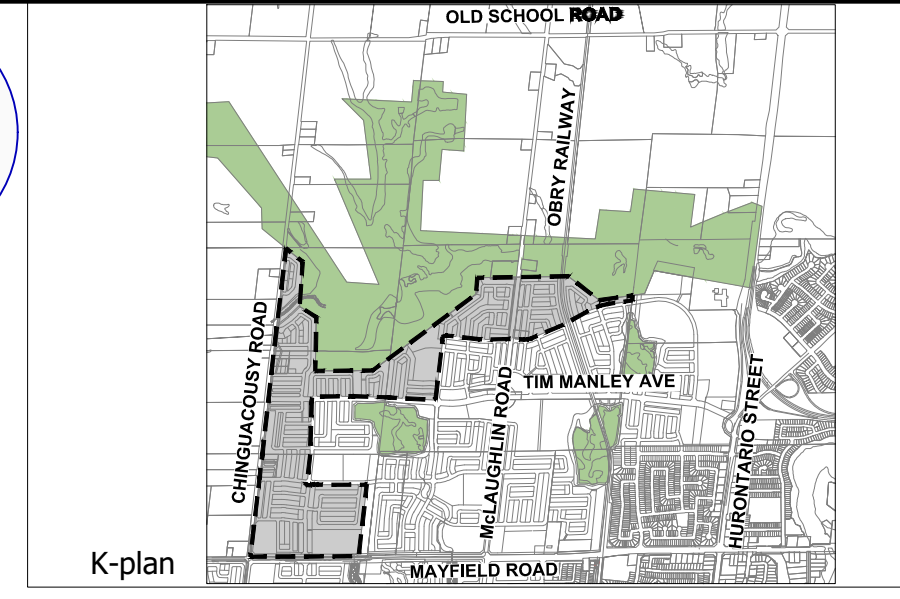



**TOWN OF CALEDON  
PLANNING  
RECEIVED**

Jan. 8, 2021



**LEGEND:**

- MW2 STAGE 1 LIMIT
- MW2 STAGE 2 LIMIT
- EXISTING PRESSURE ZONE 7 TRUNK WATERMAIN
- PROPOSED STAGE 2 PRESSURE ZONE 7 TRUNK WATERMAIN
- FUTURE PRESSURE ZONE 7 TRUNK WATERMAIN
- EXISTING PRESSURE ZONE 7 300mm DIA WATERMAIN
- PROPOSED STAGE 2 PRESSURE ZONE 7 300mm DIA WATERMAIN
- FUTURE PRESSURE ZONE 7 300mm DIA WATERMAIN
- PROPOSED STAGE 2 PRESSURE ZONE 7 LOCAL WATERMAIN
- EXISTING GREENBELT
- NON PARTICIPATING LANDOWNERS
- EXISTING WOODLOT
- PROPOSED OPEN SPACE
- PROPOSED SWM POND

**NOTES:**

1. HYDRAULIC ANALYSIS FOR LOCAL WATERMAIN NETWORK SIZING TO BE COMPLETED BY INDIVIDUAL LANDOWNERS AS PART OF THEIR DEVELOPMENT APPLICATIONS.
2. EXTENSION OF TRUNK 600mm WATERMAIN ALONG CHINGUACOUSY ROAD AND NORTH OF SPINE ROAD WILL ONLY BE REQUIRED FOR FUTURE DEVELOPMENTS OUTSIDE OF THE MW2 FRAMEWORK PLAN; THEREFORE, A LOCAL WATERMAIN NETWORK CREEK CROSSING WILL BE NEEDED TO SERVICE FUTURE STAGE 2 MW2 LANDS NORTH OF THE ETOBICOKE CREEK.
3. LOCAL WATERMANS ARE REQUIRED ALONG SOME SECTIONS OF CHINGUACOUSY ROAD AND McLAUGHLIN ROAD TO SERVICE REAR-LANE TOWNHOUSE UNITS.

UrbanTech Consulting  
A Division of Leighton-Deak Ltd.  
3780-15th Avenue, Suite 200,  
Markham, ON L3R 3T7  
TEL: 905-949-9161 • urbantech.com

**TOWN OF CALEDON  
REGIONAL MUNICIPALITY OF PEEL  
MAYFIELD WEST PHASE 2-STAGE 2**

**WATER DISTRIBUTION**

SURVEYED BY: RPE	DATE: 2015	JOB NO. 15-483
DRAWN BY: M.L.	CHECKED BY: S.R.	DRAWING NO. SHEET NO.
DESIGNED BY: S.R.	CHECKED BY: D.Z.	<b>901</b>
SCALE: 1:7000	DATE: OCTOBER 2020	