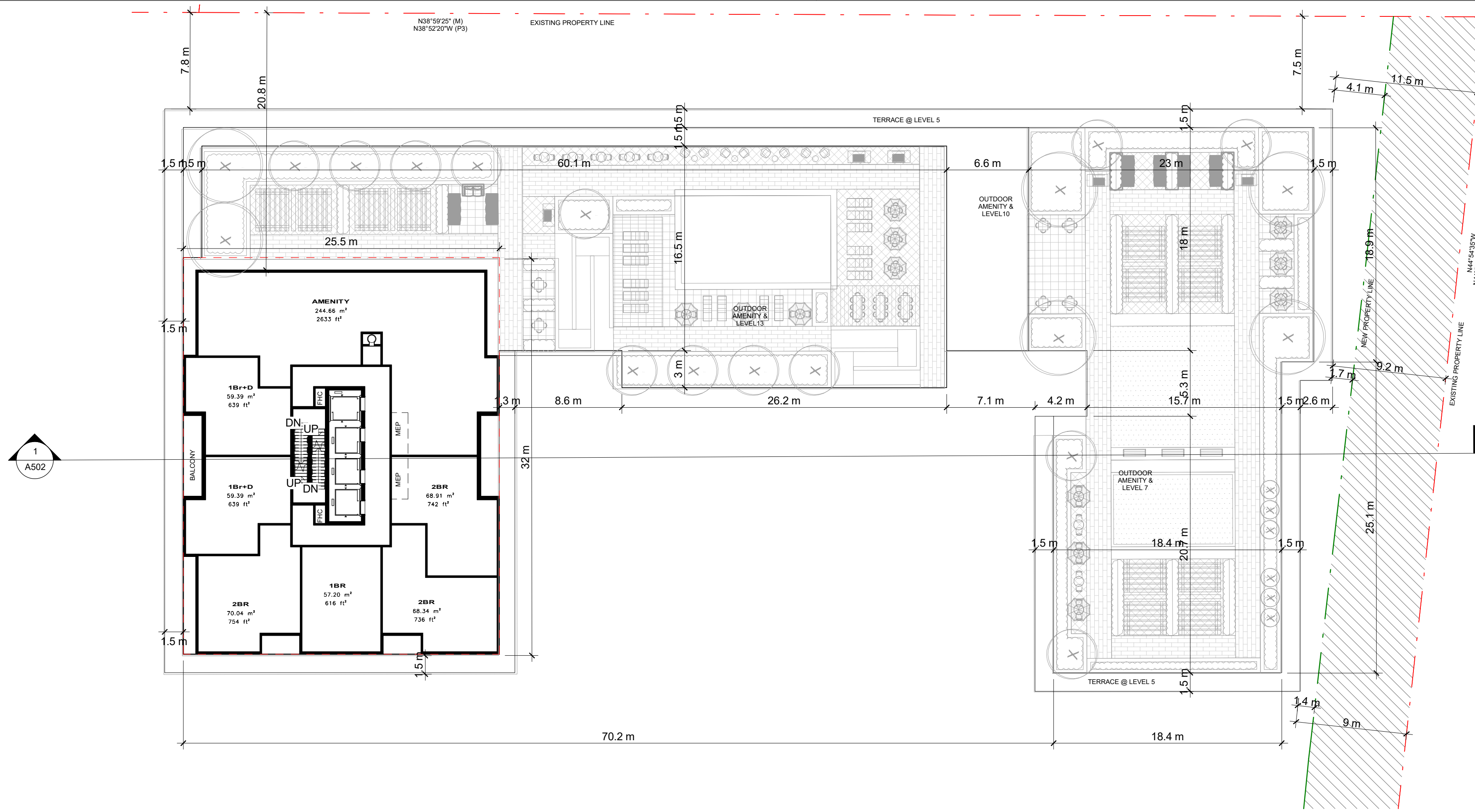


**TOWN OF CALEDON  
PLANNING  
RECEIVED**  
 April 20, 2021

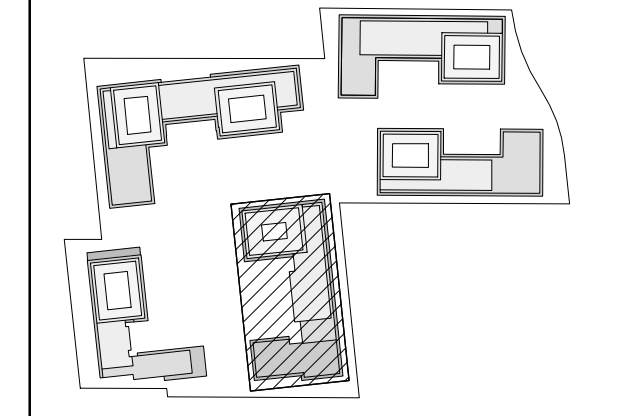
**B1\_LEVEL 10 TO 12\_TYPICAL FLOOR PLAN** 1  
 Scale: 1 : 250 A313



**B1\_LEVEL 13\_TYPICAL FLOOR PLAN** 2  
 Scale: 1 : 250 A313

THESE DRAWINGS ARE NOT TO BE SCALED:  
 ALL DIMENSIONS MUST BE VERIFIED BY CONTRACTOR  
 PRIOR TO COMMENCEMENT OF ANY WORK. ANY  
 DISCREPANCIES MUST BE REPORTED DIRECTLY TO SRN  
 ARCHITECTS INC.

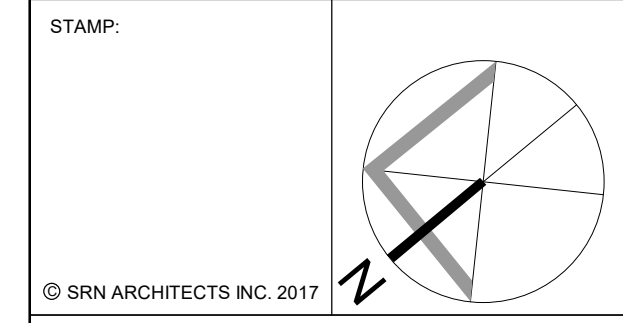
ADDITIONAL NOTES:  
 THE DRAWING, AS AN INSTRUMENT OF SERVICE, IS  
 PROVIDED BY AND IS THE PROPERTY OF SRN ARCHITECTS  
 INC. THE CONTRACTOR MUST VERIFY AND ACCEPT  
 RESPONSIBILITY FOR ALL DIMENSIONS AND CONDITIONS  
 ON SITE AND MUST NOTIFY SRN ARCHITECTS INC. OF ANY  
 VARIATIONS FROM THE SUPPLIED INFORMATION. SRN  
 ARCHITECTS INC. IS NOT RESPONSIBLE FOR THE  
 ACCURACY OF SURVEY, STRUCTURAL, MECHANICAL,  
 ELECTRICAL, ETC. ENGINEERING INFORMATION SHOWN ON  
 THIS DRAWING REFER TO APPROPRIATE ENGINEERS  
 DRAWINGS BEFORE PROCEEDING WITH ANY WORK.  
 CONSTRUCTION MUST CONFORM TO ALL APPLICABLE  
 CODES AND REQUIREMENTS OF THE AUTHORITIES HAVING  
 JURISDICTION (UNLESS OTHERWISE NOTED). NO  
 INVESTIGATION HAS BEEN OR REPORTED ON BY THIS  
 OFFICE IN REGARDS TO THE ENVIRONMENTAL CONDITION  
 OF THIS SITE.  
 CONDITIONS FOR ELECTRONIC INFORMATION TRANSFER:  
 ELECTRONIC INFORMATION IS SUPPLIED TO THE OTHER  
 ASSOCIATED FIRMS TO ASSIST THEM IN THE EXECUTION  
 OF THEIR WORK. THE RECIPIENT FIRMS MUST  
 DETERMINE THE COMPLETENESS/APPROPRIATENESS/  
 RELEVANCE OF THE INFORMATION IN RESPECT TO THEIR  
 PARTICULAR RESPONSIBILITY.



NO.	DATE	REVISION COMMENT

SRN ARCHITECTS INC SHALL NOT BE RESPONSIBLE FOR:  
 1. ERRORS, OMISSIONS, INCOMPLETENESS DUE TO LOSS OF  
 INFORMATION IN WHOLE OR PART WHEN INFORMATION  
 IS TRANSFERRED.  
 2. TRANSMISSIONS OF ANY VIRUS OR DAMAGE TO  
 RECEIVING ELECTRONIC SYSTEM WHEN INFORMATION IS  
 TRANSFERRED

**SRN**  
**ARCHITECTS**  
 8395 JANE ST, SUITE 202  
 VAUGHAN, ONTARIO. L4K 5Y2  
 PHONE: 905.417.5515 FAX: 905.417.5517



CLIENT:  
**12599 Hwy 50 Ltd.**

PROJECT:  
**MIXED USE DEVELOPMENT**  
 12563 & 12599 HWY 50  
 BOLTON - ONTARIO

DRAWING TITLE:  
**B1 - LEVEL 10 TO 12, 13 -  
TYPICAL FLOOR PLAN**

DATE: Feb. 26, 2021 SCALE: As indicated  
 DRAWN BY: EMEH CHECKED BY: EM/GR  
 PROJECT NUMBER: S20023 DRAWING NUMBER: A313