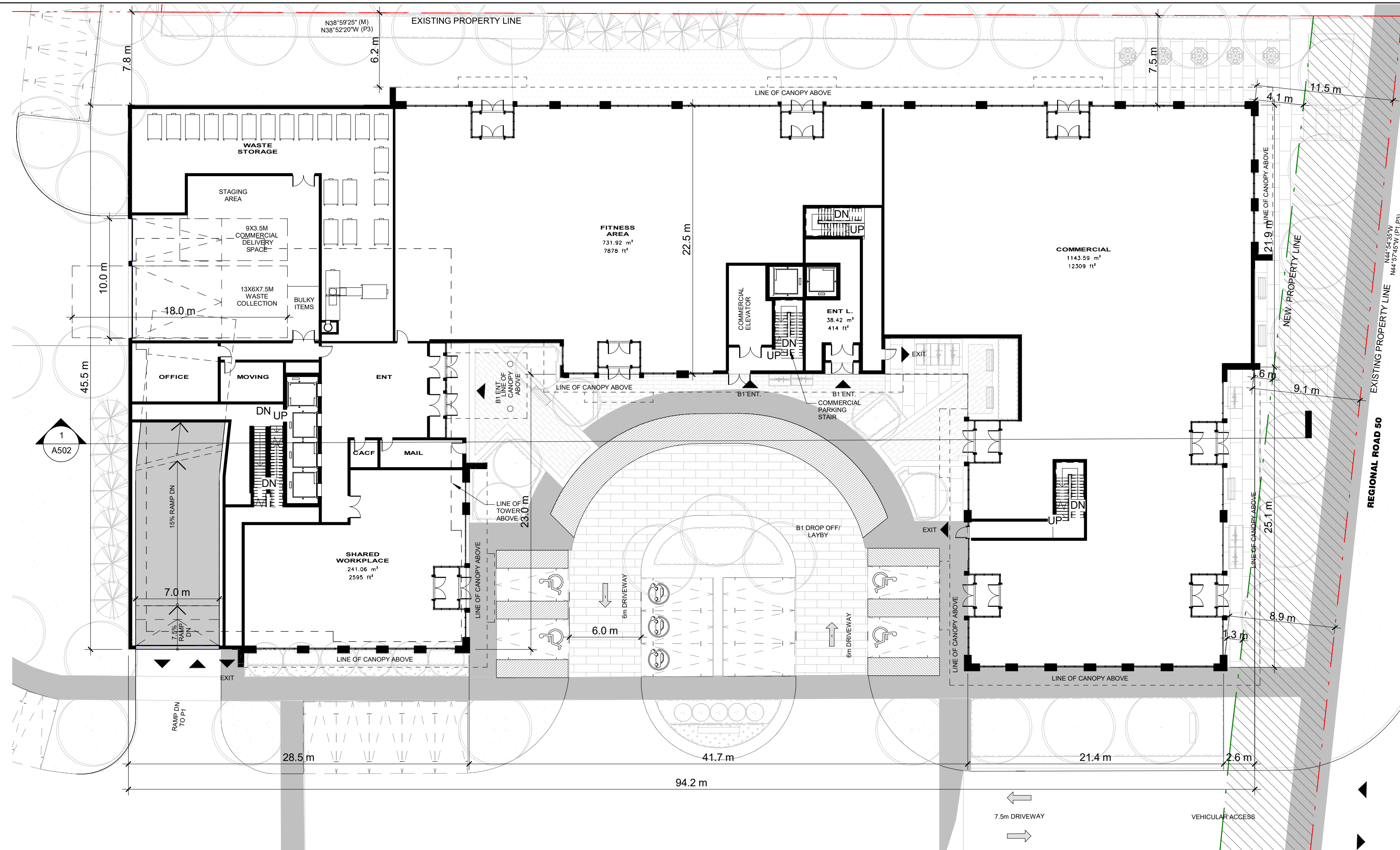
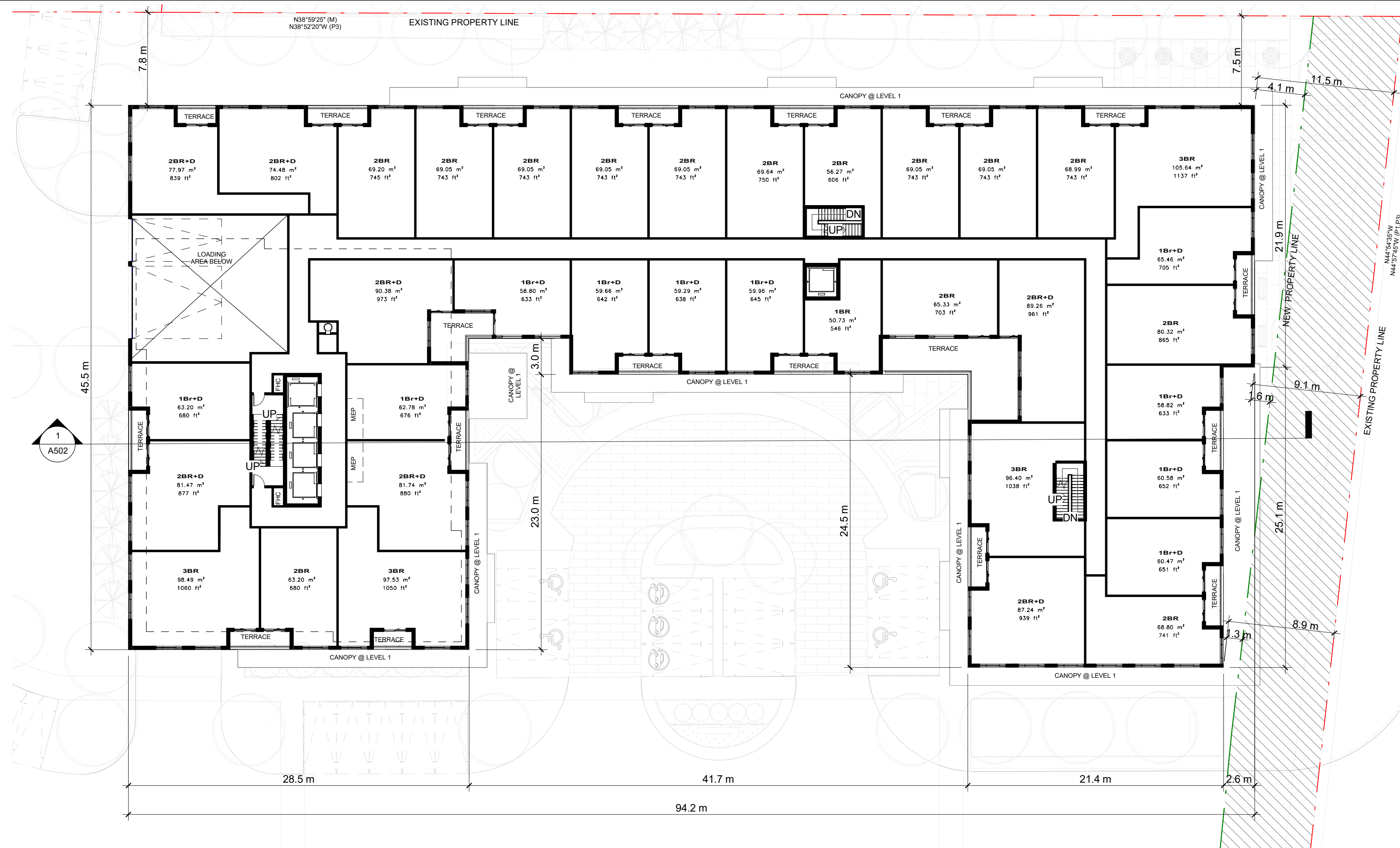


TOWN OF CALEDON  
PLANNING  
RECEIVED  
Feb.24, 2022



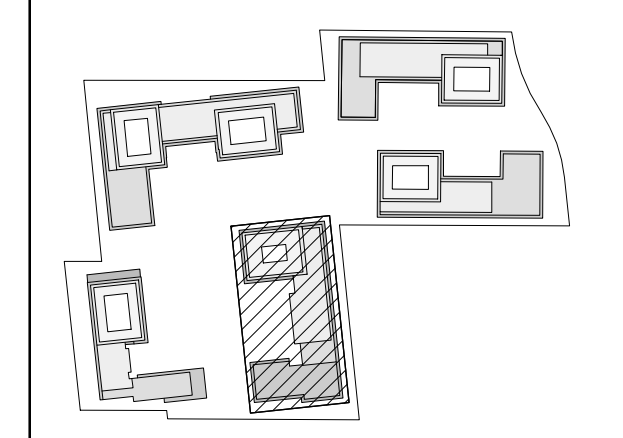
B1\_LEVEL 01\_FLOOR PLAN 1  
Scale: 1 : 250 A311



B1\_LEVEL 02\_FLOOR PLAN 2  
Scale: 1 : 250 A311

THESE DRAWINGS ARE NOT TO BE SCALED:  
ALL DIMENSIONS MUST BE VERIFIED BY CONTRACTOR  
PRIOR TO COMMENCEMENT OF ANY WORK. ANY  
DISCREPANCIES MUST BE REPORTED DIRECTLY TO SRN  
ARCHITECTS INC.

ADDITIONAL NOTES:  
THE DRAWING, AS AN INSTRUMENT OF SERVICE, IS  
PROVIDED BY AND IS THE PROPERTY OF SRN ARCHITECTS  
INC. THE CONTRACTOR MUST VERIFY AND ACCEPT  
RESPONSIBILITY FOR ALL DIMENSIONS AND CONDITIONS  
ON SITE AND MUST NOTIFY SRN ARCHITECTS INC. OF ANY  
VARIATIONS FROM THE SUPPLIED INFORMATION. SRN  
ARCHITECTS INC. IS NOT RESPONSIBLE FOR THE  
ACCURACY OF SURVEY, STRUCTURAL, MECHANICAL,  
ELECTRICAL, ETC. ENGINEERING INFORMATION SHOWN ON  
THIS DRAWING REFER TO APPROPRIATE ENGINEERS  
DRAWINGS BEFORE PROCEEDING WITH ANY WORK.  
CONSTRUCTION MUST CONFORM TO ALL APPLICABLE  
CODES AND REQUIREMENTS OF THE AUTHORITIES HAVING  
JURISDICTION (UNLESS OTHERWISE NOTED). NO  
INVESTIGATION HAS BEEN OR REPORTED ON BY THIS  
OFFICE IN REGARDS TO THE ENVIRONMENTAL CONDITION  
OF THIS SITE.  
CONDITIONS FOR ELECTRONIC INFORMATION TRANSFER:  
ELECTRONIC INFORMATION IS SUPPLIED TO THE OTHER  
ASSOCIATED FIRMS TO ASSIST THEM IN THE EXECUTION  
OF THEIR WORK/REVIEW. THE RECIPIENT FIRMS MUST  
DETERMINE THE COMPLETENESS/APPROPRIATENESS/  
RELEVANCE OF THE INFORMATION IN RESPECT TO THEIR  
PARTICULAR RESPONSIBILITY.



NO.	DATE	REVISION COMMENT
1	Feb 28th 2021	OPA ZBA
2	Feb 15th 2022	OPA ZBA Rev 01

SRN ARCHITECTS INC SHALL NOT BE RESPONSIBLE FOR:  
1. ERRORS, OMISSIONS, INCOMPLETENESS DUE TO LOSS OF  
INFORMATION IN WHOLE OR PART WHEN INFORMATION  
IS TRANSFERRED.  
2. TRANSMISSIONS OF ANY VIRUS OR DAMAGE TO  
RECEIVING ELECTRONIC SYSTEM WHEN INFORMATION IS  
TRANSFERRED

**SRN**  
ARCHITECTS  
8395 JANE ST, SUITE 202  
VAUGHAN, ONTARIO, L4K 5Y2  
PHONE: 905.417.5515 FAX: 905.417.5517

STAMP:  
CLIENT:  
12599 Hwy 50 Ltd.

PROJECT:  
MIXED USE DEVELOPMENT  
12563 & 12599 HWY 50  
BOLTON - ONTARIO

DRAWING TITLE:  
B1 - LEVEL 01 & 02 - TYPICAL  
FLOOR PLAN

DATE: Feb. 26, 2021	SCALE: As indicated
DRAWN BY: EME/H	CHECKED BY: EM/GR
PROJECT NUMBER: S20023	DRAWING NUMBER: A311