














# LAND USE PLAN

Mayfield West Phase 2 - Stage 3  
Caledon

## LAND USE

-  Mayfield West Phase 2 - Stage 3 Secondary Plan Boundary
-  Low Density Residential
-  MD Medium Density Residential
-  MU Mixed Use
-  Institutional
-  P Open Space Policy Area
-  SWM Stormwater Pond Facility
-  Collector Roads
-  Future Trail System
-  Environmental Policy Area
-  Boundary of Greenbelt Plan Area
-  Elementary School
-  Highway 413 Technically Preferred Route

TOWN OF CALEDON  
PLANNING  
RECEIVED  
August 7th 2024

