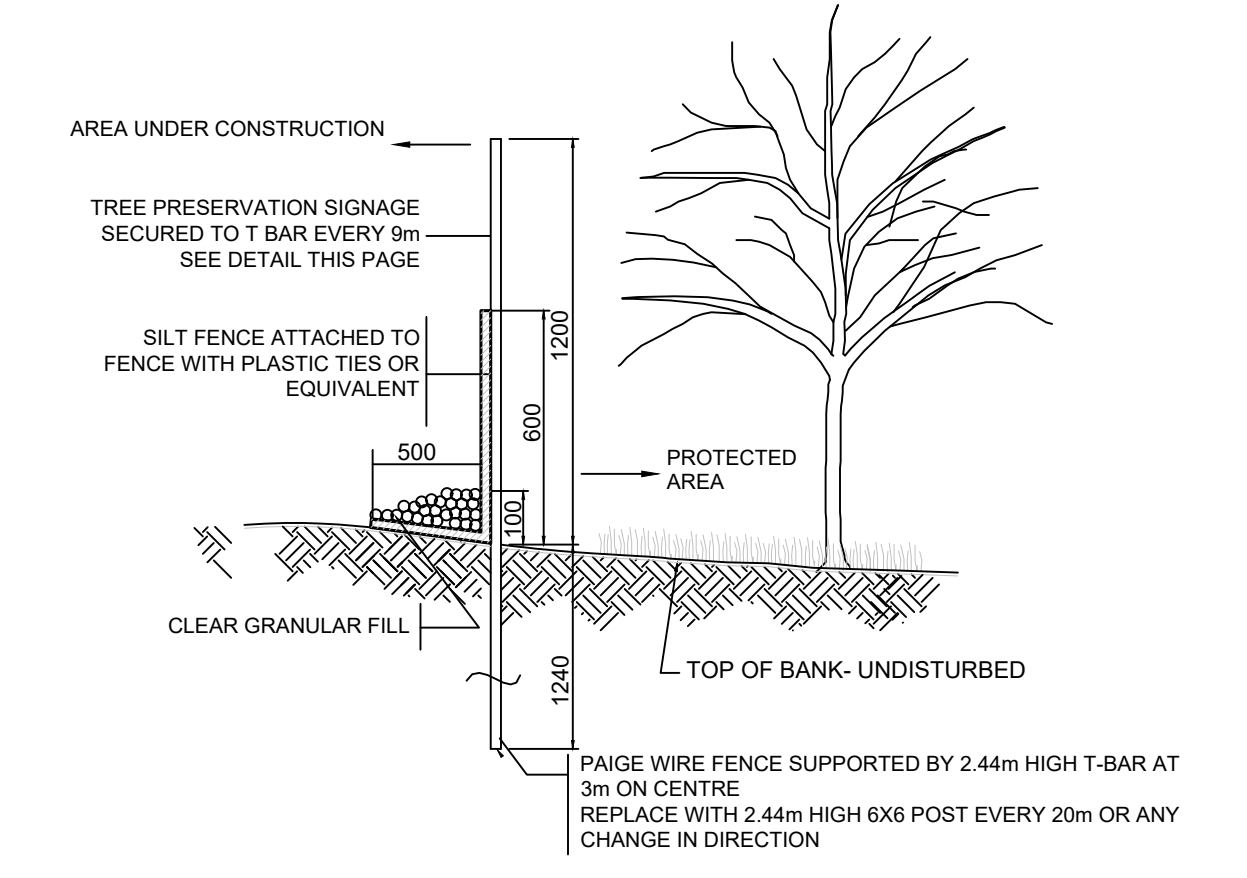


NOTES:
 SITE VISIT DATE: JUNE 17, 2020
 TREE INVENTORY COMPLETED BY ISA CERTIFIED ARBORIST CATHERINE HODGINS #ON-2258A
 TREE LOCATIONS AND DRIP LINES BASED ON YOUNG & YOUNG SURVEYING INC. TOPOGRAPHIC SURVEY DATED MAY 29, 2018, MACKINNON & ASSOCIATES FIELD SURVEY ON JUNE 17, 2020 AND TOWN OF CALEDON AERIAL PHOTOGRAPHY.
 #A DENOTES APPROXIMATE LOCATION OF TREE BASED ON MACKINNON & ASSOCIATES FIELD SURVEY AND TOWN OF CALEDON AERIAL PHOTOGRAPHY.
 SEE L2 FOR TREE INVENTORY LIST.
 DEAD TREES WITHIN TREE ROWS AND TREES SMALLER THAN 10cm D.B.H. WERE NOT INCLUDED IN THE TREE COUNT AND INVENTORY LIST.

NOTE:
 TREES #443A, #491, #476A-#469A TO BE REMOVED ONLY WITH THE PERMISSION OF THE REGION OF P.E.E.L.

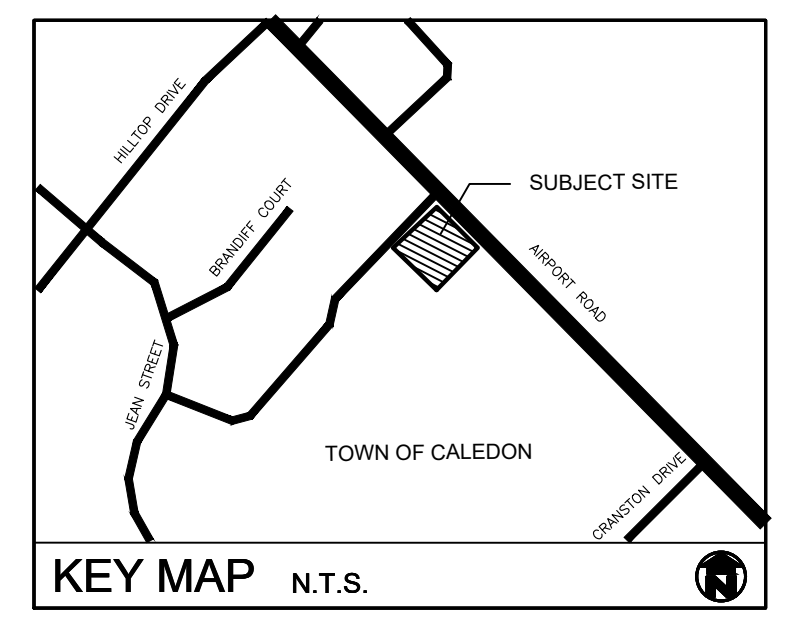
LEGEND

		EXISTING TREES TO REMAIN
		EXISTING TREES TO BE REMOVED
		TREE PROTECTION FENCE
		DRIP LINE OF EXISTING TREES AS PER AERIAL PHOTOGRAPHY AND MACKINNON FIELD SURVEY




1 TREE PROTECTION FENCING
 NTS

- TREE PROTECTION NOTES**
- AS PART OF ANY TREE REMOVAL OPERATION ALL STEMS, LIMBS AND STUMPS SHOULD BE REMOVED FROM THE SITE.
 - UPON COMPLETION OF ANY TREE REMOVAL OPERATIONS, TREE PROTECTION FENCING SHOULD BE INSTALLED AS ILLUSTRATED. THIS PROTECTION FENCING SHOULD BE MAINTAINED UNTIL ALL EXCAVATION AND BUILDING CONSTRUCTION WORK IS COMPLETED.
 - ANY ROOTS DISTURBED DURING CONSTRUCTION SHOULD BE CUT CLEANLY AND BURIED IMMEDIATELY.
 - NO HEAVY EQUIPMENT OR STOCKING OF MATERIAL SHALL OCCUR WITHIN THE DRIP LINES OF ANY TREES THAT ARE TO BE PRESERVED.
 - TREE PROTECTION MEASURES TO BE INSPECTED BY LANDSCAPE ARCHITECT AND CITY FORESTRY STAFF PRIOR TO START OF CONSTRUCTION.
 - IF CONSTRUCTION OR ANY WORK OCCURS WITHIN THE TREE PRESERVATION ZONE, INSIDE THE LIMITS OF THE TREE PROTECTION FENCE, IT IS NECESSARY TO ONLY USE HAND TOOLS. NO MACHINERY WILL BE PERMITTED IN THIS ZONE.
 - ANY EXISTING VEGETATION THAT IS IMPACTED DURING SITE DEVELOPMENT WILL BE REINSTATED TO THE SATISFACTION OF THE CITY.



- GENERAL NOTES**
- ALL WORKMANSHIP WILL BE TO THE STANDARDS OF LANDSCAPE ONTARIO.
 - CONTRACTOR TO LOCATE ALL UNDERGROUND UTILITIES.
 - SITE PLAN INFORMATION AS PER ABA ARCHITECTS INC.
 - ENGINEERING INFORMATION AS PER CROZIER CONSULTING ENGINEERS.
 - TOPOGRAPHIC AND EXISTING CONDITIONS INFORMATION AS PER YOUNG & YOUNG SURVEYING INC.



REVISIONS

no.	date	description	by
1.	Jan 29 21	Issued for Zoning Application	CMH
2.	Mar 2 21	Revised as per comments	CMH

PROPOSED RETIREMENT HOME
 15728 Airport Road
 Town of Caledon
 Tree Inventory &
 Preservation Plan



PROJECT NO.: 2019-26 DRAWN BY: CMH
 SCALE: 1:250 DESIGNED BY: CMH
 SHEET: L1 APPROVED BY: AWB
 PLOT DATE: MAR.2.2021