

Stage 3 Archaeological Assessment of AlGw-201 and AlGw-202, Bolton Residential Expansion Study Option 3, Parcel 1, Part of Lot 12, Concession 4, Geographic Township of Albion, County of Peel, now in the Town of Caledon, Regional Municipality of Peel, Ontario

Supplementary Documentation

Prepared for:

Argo Macville I Corporation

4900 Palladium Way, Suite 105, Burlington, ON L7M 0W7, 416-272-7712

Archaeological Licence: P1128 (Hamilton)

PIFs P1128-0006-2022 and P1128-0007-2022

Archaeological Services Inc. File: 21MT-058

June 28, 2022




Table of Contents

1.0	Map	2
2.0	Detailed Site Location	6
3.0	Bibliography and Sources	7

List of Figures

Figure 1: Stage 2 Assessment Results.	3
Figure 2: Location of Sites and Extent of Stage 3 Assessment.	4
Figure 3: Location of Sites Within Development Plan.	5



1.0 Maps

The following maps show the detailed location of the sites and extent of the Stage 3 assessment within the subject property (Figure 1) and within the proposed development plan (Figure 2). Site descriptions and other relevant information relating to all archaeological work conducted for the project are contained in our accompanying Stage 3 assessment report submitted to the Ministry of Heritage, Sport, Tourism and Culture Industries (ASI, 2022).



Figure 1: Stage 2 Assessment Results





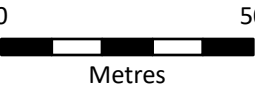


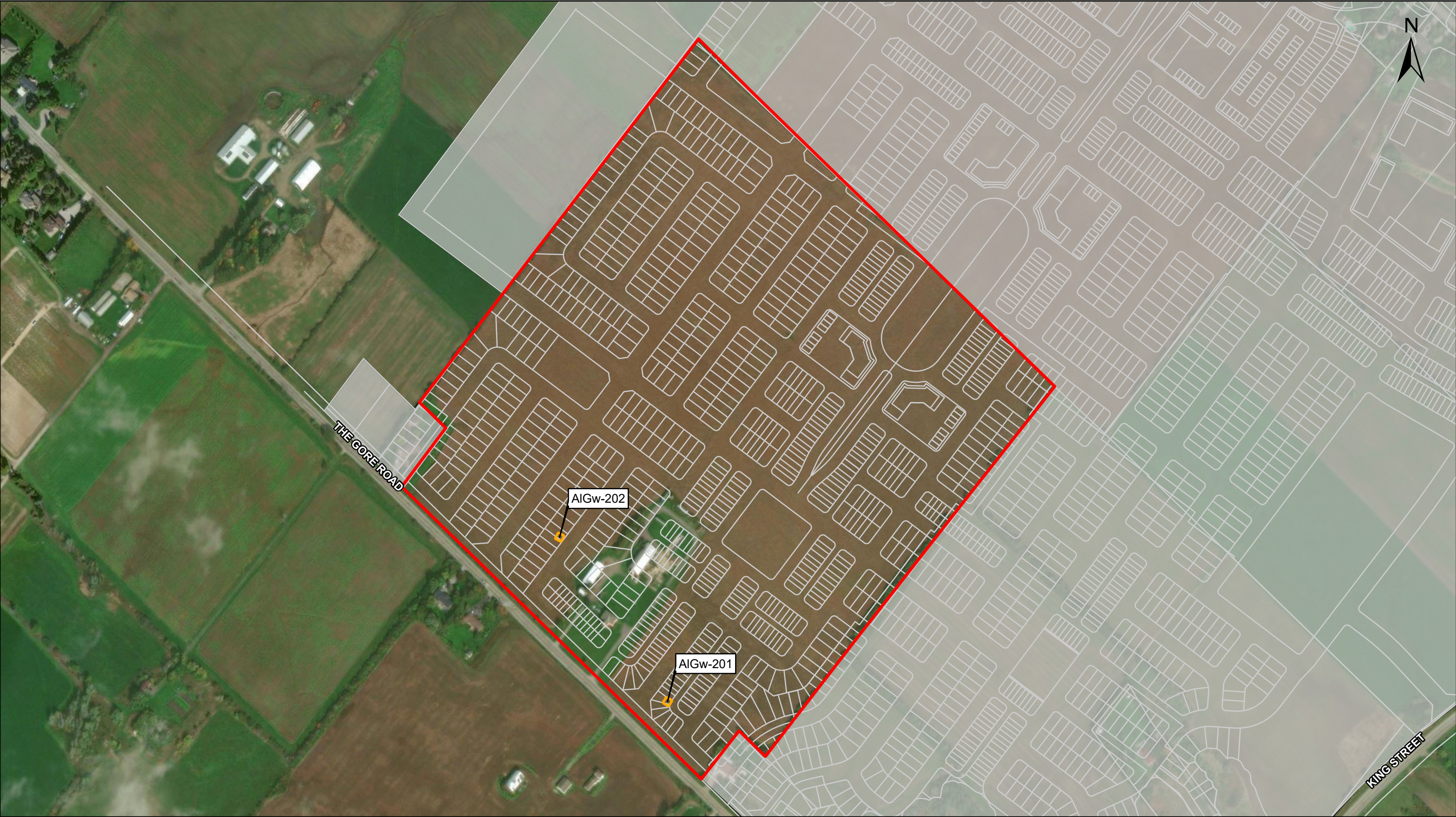
	 SUBJECT PROPERTY	Maxar, Microsoft		
	 STAGE 3 TEST UNITS			
	 OFFSITE DATUM		ASI Project No.: Date: 6/17/2022 9:03 AM	Drawn By: jfernandez File: 21MT058_SD_Fig1_SiteLoc
		Projection: NAD 1983 UTM Zone 17N Scale: 1:1,500 Page Size: 11 x 17		

Figure 2: Location of Sites and Extent of Stage 3 Assessment



	 SUBJECT PROPERTY	Maxar, Microsoft Development plan: 22-03-03_Macville Framework Plan_1420	 0 125 Metres	
	 SITES REQUIRING NO FURTHER WORK			
	 LANDS SUBJECT TO SEPARATE ASSESSMENTS	Projection: NAD 1983 UTM Zone 17N Scale: 1:4,322 Page Size: 11 x 17	ASI Project No.: Date: 6/17/2022 8:48 AM	
			Drawn By: jfernandez File: 21MT058_SD_Fig2_DevPlan	

Figure 3: Location of Sites Within Development Plan

2.0 Detailed Site Location

The municipal address of the residential property is 14275 The Gore Road. Site ALGw-201 is located within the agricultural field 150 metres to the southeast of the residence and 50 metres north of The Gore Road. ALGw-202 is located within the agricultural field 130 metres to the northwest of the residence and 105 metres north of The Gore Road. The offsite datum for the site is set to a Hydro pole on the southeast side of Brown's Lane, with the coordinates being: 17T 598260 metres east 4833270 metres north. A Trimble Geoexplorer 6000 was used to take the following UTM coordinates, set to UTM grid zone 17T and NAD 83 datum. No method of correction was utilised. All UTM coordinates were recovered with an error of plus or minus one metre. The following five GPS coordinates were recorded:

The following GPS coordinates were recorded for ALGw-201:

- Site centre/Site Datum (500-200): 597396 east, 4857557 north, elevation 279 metres
- Northern site extent: 597395.87 east, 4857562.14 north
- Eastern site extent: 597401.59 east, 4857557.02 north
- Southern site extent: 597396.33 east, 4857552.05 north
- Western site extent: 597391.56 east, 4857557.18 north

The following GPS coordinates were recorded for ALGw-202:

- Site centre/Site Datum (500-200): 597265 east, 4857762 north, elevation 279 metres
- Northern site extent: 597265.27 east, 4857768.11 north
- Eastern site extent: 597270.38 east, 4857762.58 north
- Southern site extent: 597265.73 east, 4857757.60 north
- Western site extent: 597260.14 east, 4857761.93 north



3.0 Bibliography and Sources

ASI, (Archaeological Services Inc). (2022). Stage 3 Archaeological Assessment of ALGw-201 and ALGw-202, Bolton Residential Expansion Study Option 3, Parcel 1, Part of Lot 12, Concession 4, Geographic Township of Albion, County of Peel, now in the Town of Caledon, Regional Municipality of Peel, Ontario. P1128-0006-2022 and P1128-0007-2022. Report on file with the Ministry of Heritage, Sport, Tourism and Culture Industries, Toronto.

