


METRIC
DISTANCES SHOWN ON THIS PLAN ARE IN METRES AND
CAN BE CONVERTED TO FEET BY DIVIDING BY 0.3048



SKETCH TO ILLUSTRATE CONDITIONS AT THE
**ALTON MILL
TOWN OF CALEDON**

REGIONAL MUNICIPALITY OF PEEL
(GEOGRAPHIC TOWNSHIP OF CALEDON)

SCALE 1 : 200



BENNETT YOUNG LIMITED
PROFESSIONAL LAND SURVEYORS

NOTES
THIS SKETCH WAS PREPARED FOR THE SOLE USE OF
SEATON GROUP

- LEGEND**
- --- UTILITY POLE
 - --- DECIDUOUS TREE
 - --- CONIFEROUS TREE
 - DS --- DOOR SILL ELEVATION
 - FF --- FINISHED FLOOR ELEVATION
 - ∅ --- DIAMETER
 - (TW) --- TOP OF WALL ELEVATION
 - OH- --- OVERHEAD WIRES
 - GW --- GUY WIRE
 - --- CULVERT

BENCH MARK
ELEVATIONS ARE GEODETIC AND REFERRED TO MINISTRY OF
NATURAL RESOURCES BENCH MARK No. 0011916U131F HAVING
AN ELEVATION OF 396.115 METRES.

CAUTION:
THIS IS NOT A PLAN OF SURVEY AND SHALL NOT BE USED
EXCEPT FOR THE PURPOSE INDICATED IN THE TITLE BLOCK.

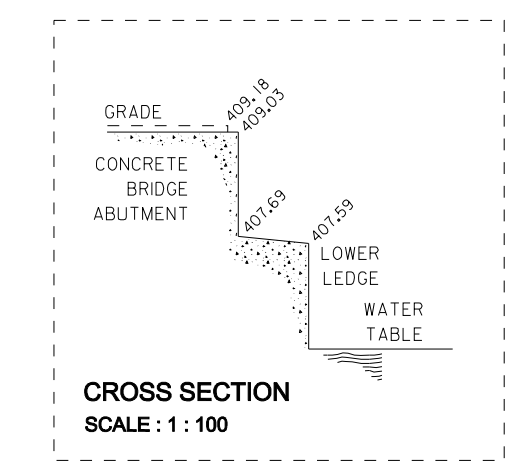
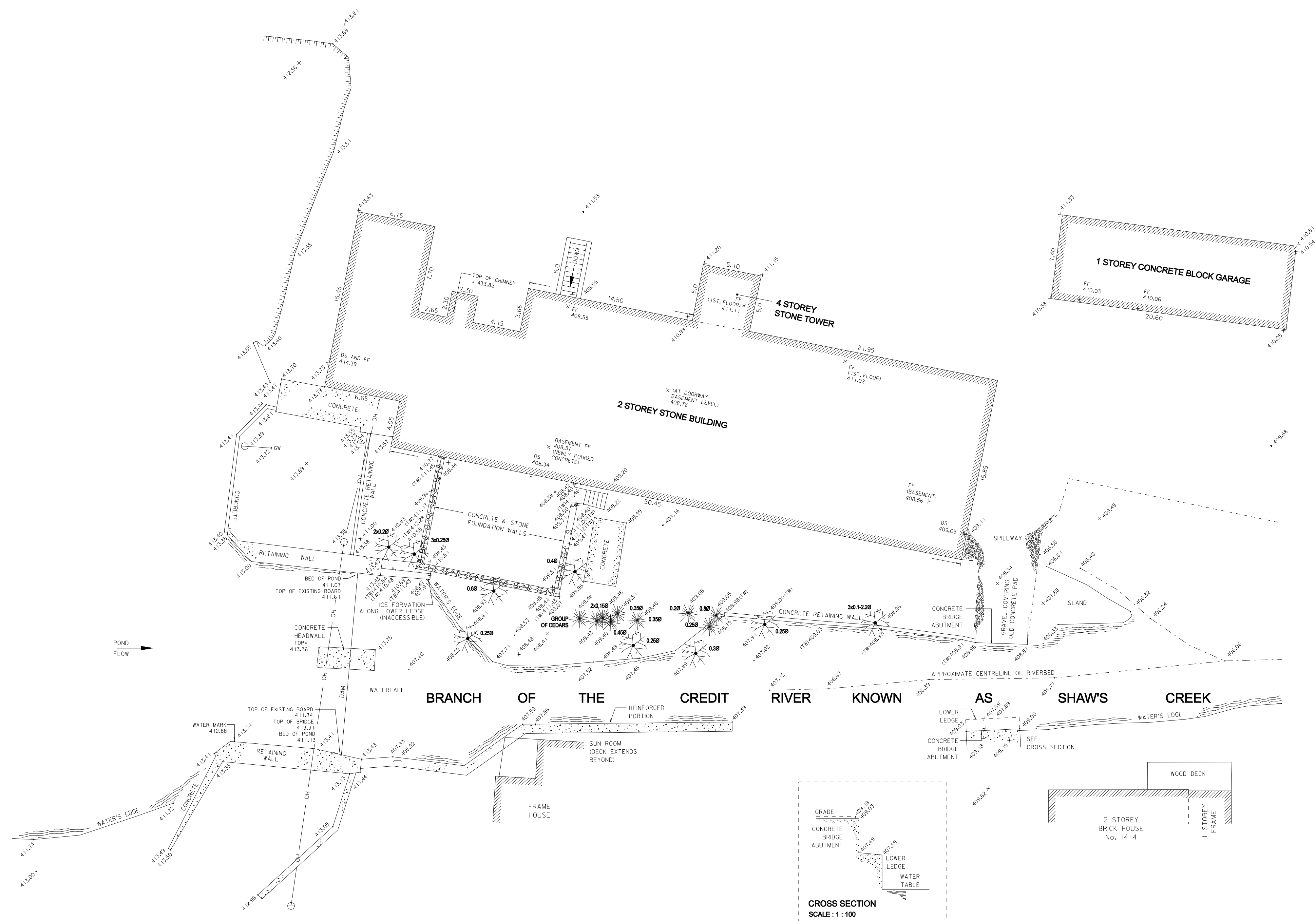
SITE FEATURES SHOWN HEREON WERE OBTAINED ON THE
2nd. DAY OF MAY 2006 AND ON THE 7th. DAY OF FEBRUARY 2007.
NO LEGAL SURVEY WORK WAS PERFORMED.

FEBRUARY 8, 2007.
DATE:

REVISION B:
ELEVATION CONFIRMATIONS AT SPECIFIC POINTS ALONG BUILDING,
GARAGE AND WATERFALL COURTYARD AS REQUESTED BY ARCHITECT
ADDED TO THIS SKETCH ON FEBRUARY 20, 2007.

REVISION C:
FINISHED FLOOR AT VARIOUS LEVELS ADDED TO THIS SKETCH ON
FEBRUARY 23, 2007.

REVISION D:
DIMENSIONS OF BUILDINGS ADDED TO SKETCH ON NOVEMBER 28, 2007.



© COPYRIGHT, 2007 BENNETT YOUNG LIMITED
THE REPRODUCTION, ALTERATION OR USE OF THIS DRAWING, IN WHOLE OR IN PART,
WITHOUT THE EXPRESS PERMISSION OF BENNETT YOUNG LIMITED, IS STRICTLY PROHIBITED.

BENNETT YOUNG LIMITED
PROFESSIONAL LAND SURVEYORS
1040 MARTIN GROVE ROAD, UNIT 25, TORONTO, ONTARIO, M9W 4W4
TEL (416) 247-8691 / FAX (416) 247-6305

CHECKED BY: CST	DRAWN BY: MRD	REV. DATE: 2007/11/28	W.D. 2004296S3	REV. D
--------------------	------------------	--------------------------	-------------------	-----------