

# WOODLOT BUFFER REFERENCE PLANT LIST

KEY COMMON NAME	KEY COMMON NAME
<b>DECIDUOUS TREES</b>	<b>CONIFEROUS TREES</b>
<b>A</b> RED MAPLE	<b>M</b> WHITE SPRUCE
<b>AI</b> RED MAPLE	<b>MI</b> WHITE SPRUCE
<b>B</b> SILVER MAPLE	<b>P</b> EASTERN WHITE PINE
<b>C</b> SUGAR MAPLE	<b>PI</b> EASTERN WHITE PINE
<b>D</b> SHAGBARK HICKORY	<b>DECIDUOUS SHRUBS</b>
<b>E</b> BALSAM POPLAR	<b>aa</b> SMOOTH SERVICEBERRY
<b>EI</b> BALSAM POPLAR	<b>cc</b> RED OSIER DOGWOOD
<b>G</b> BUR OAK	<b>dd</b> BUSH HONEYSUCKLE
<b>GI</b> BUR OAK	<b>ee</b> STAGHORN SUMAC
<b>H</b> RED OAK	<b>ff</b> MEADOW ROSE
<b>HI</b> RED OAK	<b>gg</b> COMMON ELDERBERRY
<b>J</b> PEACH-LEAVED WILLOW	
<b>JI</b> PEACH-LEAVED WILLOW	

SEE SHEET B-5 FOR MASTER PLANT LIST

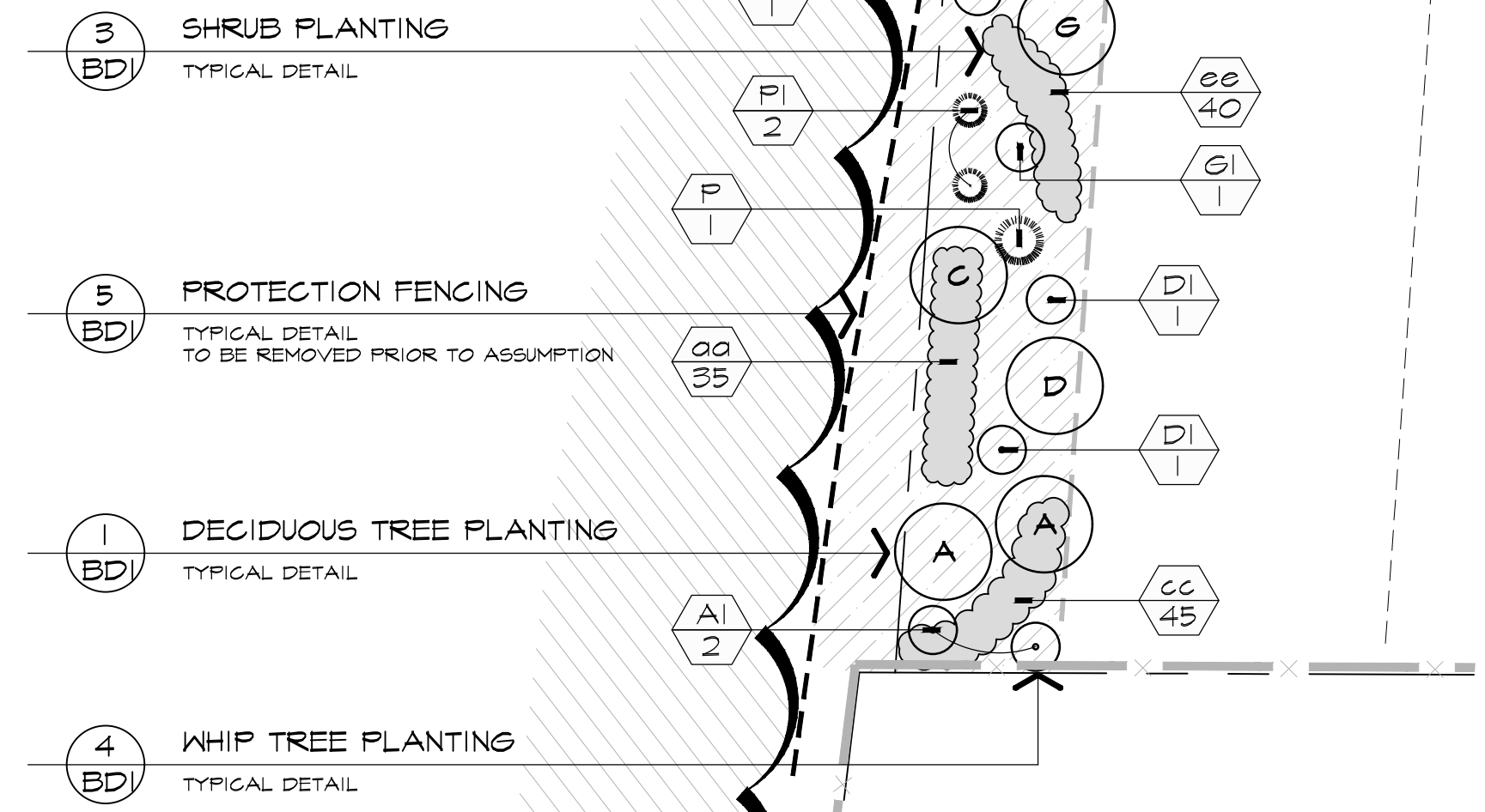
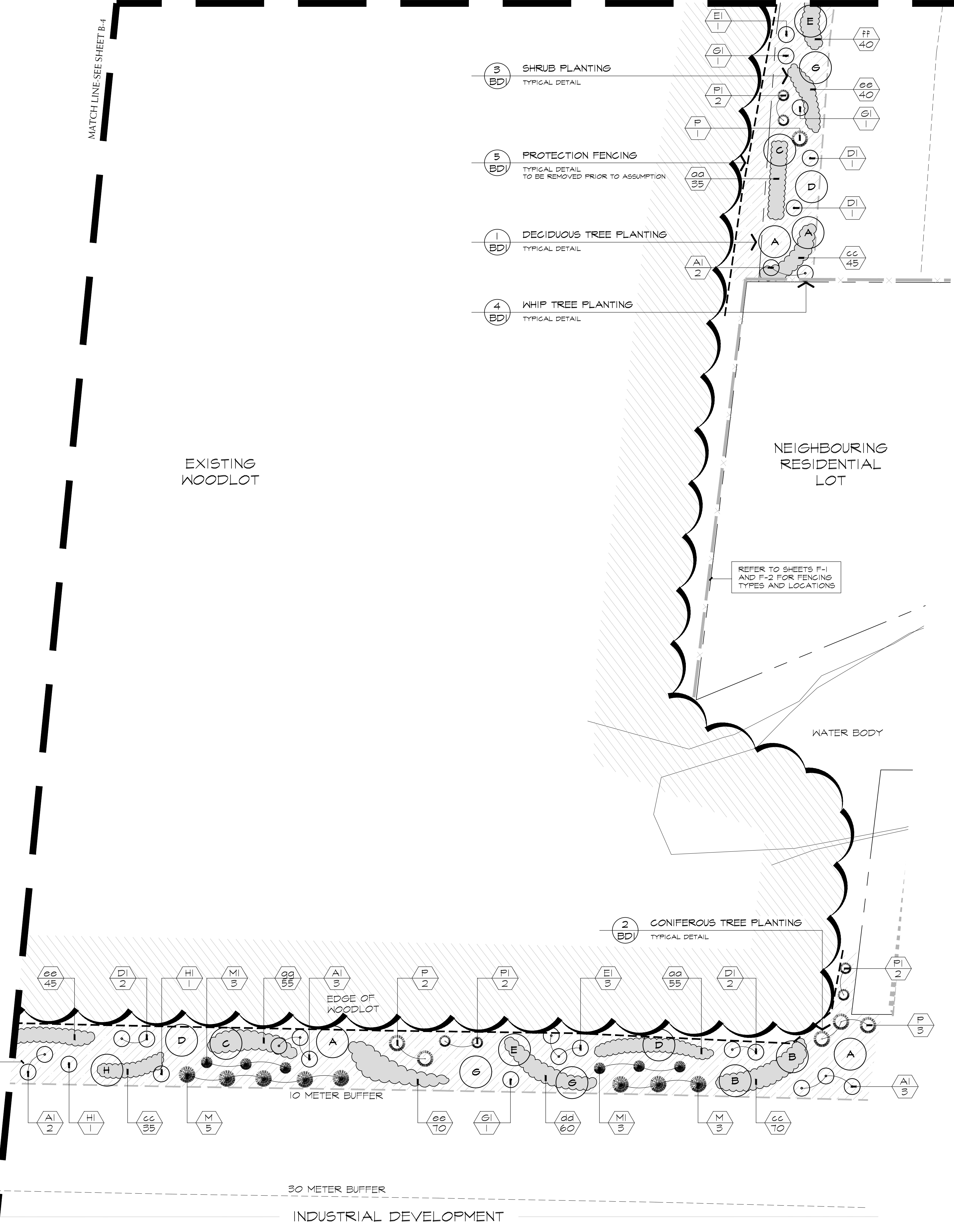
MATCH LINE-SEE SHEET B-2

MATCH LINE-SEE SHEET B-2

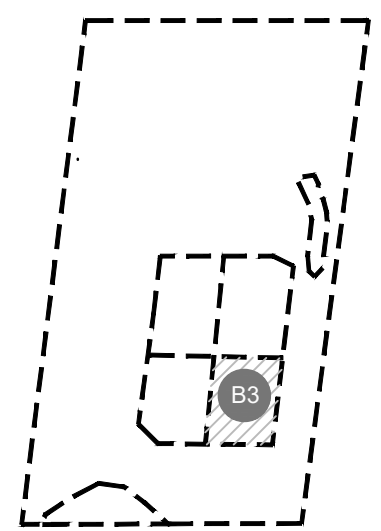
MATCH LINE-SEE SHEET B-4

MATCH LINE-SEE SHEET B-4

**SEEDING NOTE**  
IF THERE IS POOR OR SPARSE ESTABLISHED GROUND COVER BETWEEN THE 10m BUFFER EDGE AND THE EDGE OF THE EXISTING WOODLOT THEN SCARIFY THE AREA TO A DEPTH OF 25mm AND TERRASEED WITH TYPE 1 - UPLAND SEED MIX - AS SPECIFIED.  
(TOTAL AREA IN THIS LOCATION = 12,242.5 m<sup>2</sup>)



## REFERENCE PLAN



## LEGEND

- DECIDUOUS TREE
- DECIDUOUS TREE WHIP
- CONIFEROUS TREES
- SHRUB PLANTING
- 10m BUFFER LIMIT
- SILT FENCE
- TYPE 1 SEED MIX

BASE INFORMATION OBTAINED ELECTRONICALLY FROM  
BALDASSARRA ARCHITECTS INC. (TEL. 905-660-0722)

V1.	no.	date	version	ISSUED FOR FIRST SUBMISSION	KM/ DN	by
		FEB 24 2021				

All information hereon to be checked and verified at the site and any discrepancies must be reported to and clarified by the landscape architect before commencing work. All drawings, specifications, details, digital information, etc., prepared by the landscape architect are instruments of service and as such are his property and must be returned at his request.

MEMBER

**ALEXANDER BUDREVICS**  
ASSOCIATES LIMITED  
LANDSCAPE ARCHITECTS

895 Don Mills Road, Second Tower, Suite 212  
Toronto, Ontario, Canada, M3C 1W3

416.444.5201  
416.444.5208

www.budrevics.com

project SP No. PRE-20-0096  
**PROPOSED INDUSTRIAL DEVELOPMENT**  
12862 DIXIE ROAD  
CALEDON, ONTARIO  
TRIBAL PARTNERS CANADA INC.

## WOODLOT BUFFER LANDSCAPE PLAN

date	FEBRUARY 11, 2021	drawn	KM
scale*	1:400	file	3415 B3 V1-210224
direction		project no.	3415
		sheet no.	B-3

\*NOTED SCALE IS APPLICABLE ONLY WHEN PRINTED ON ARCH D (34"x36") SIZE SHEET