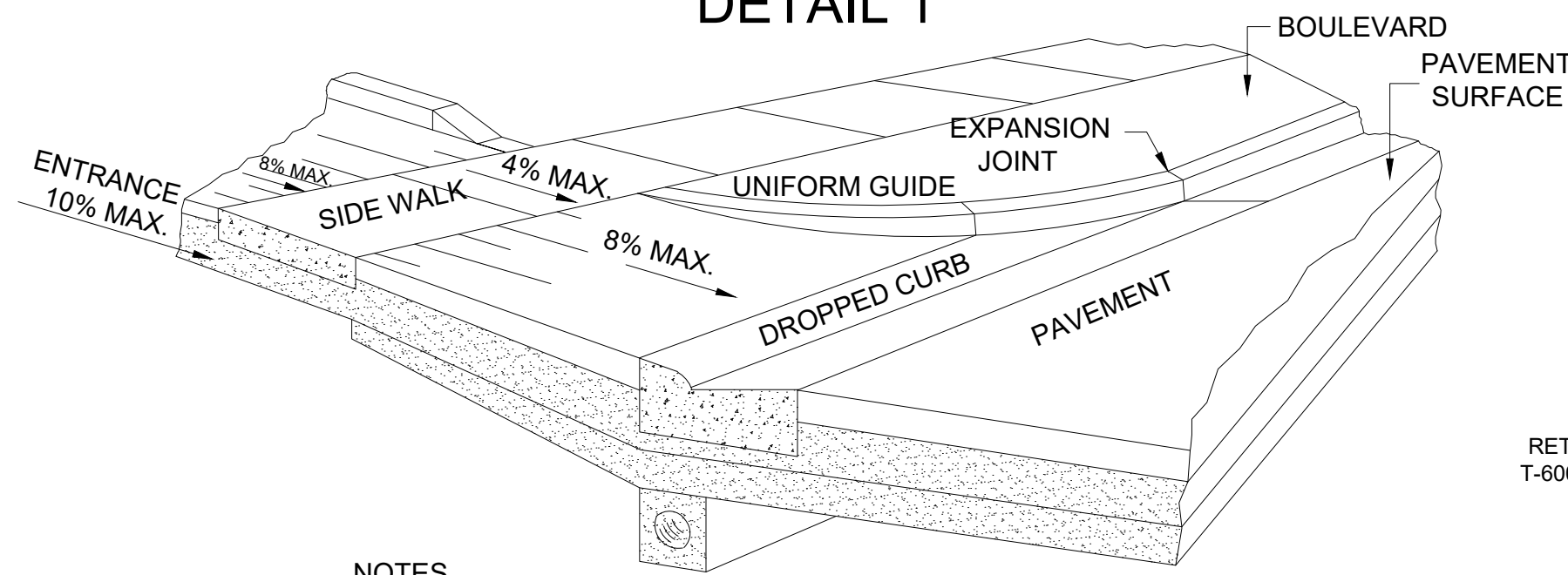


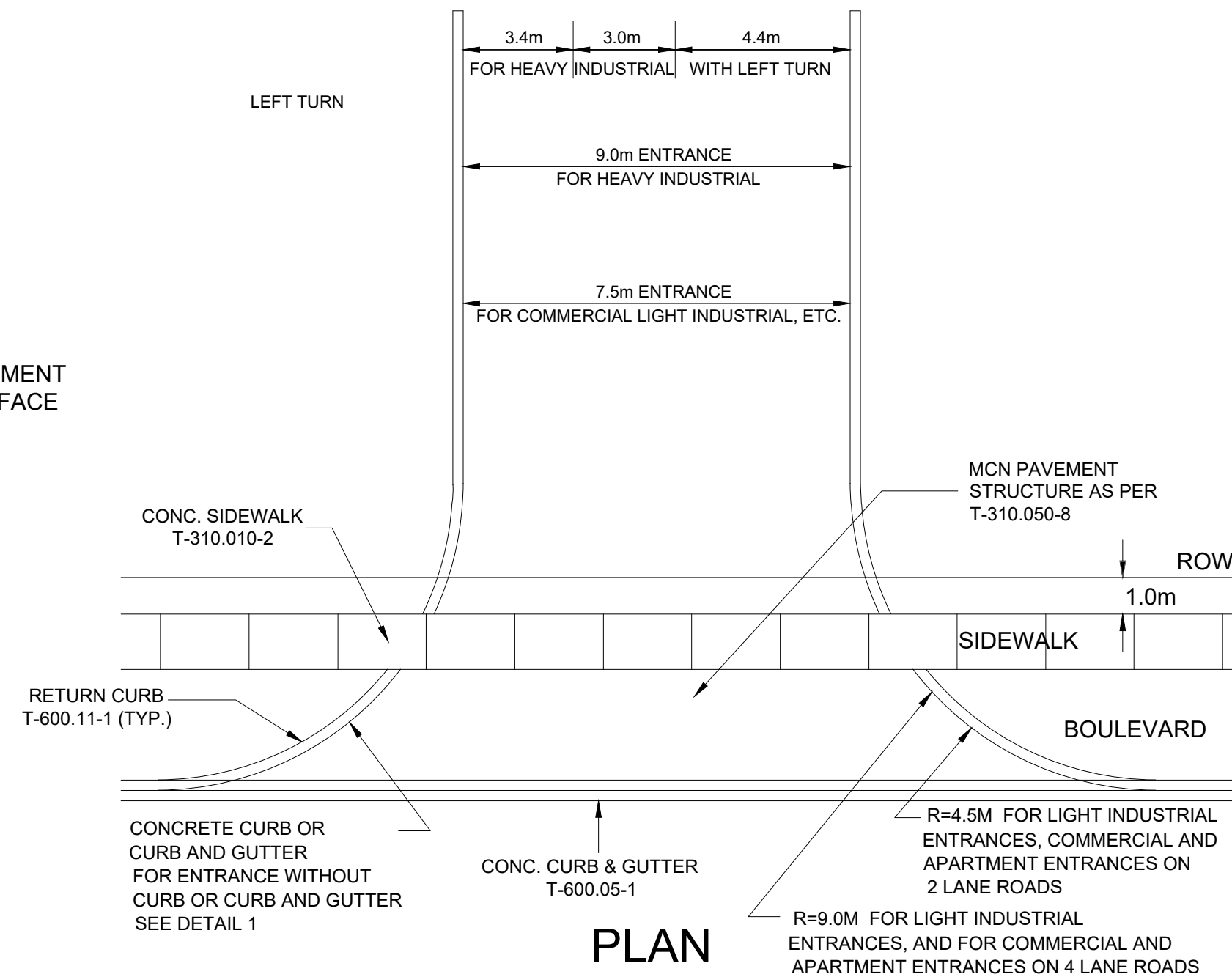
DETAIL 1



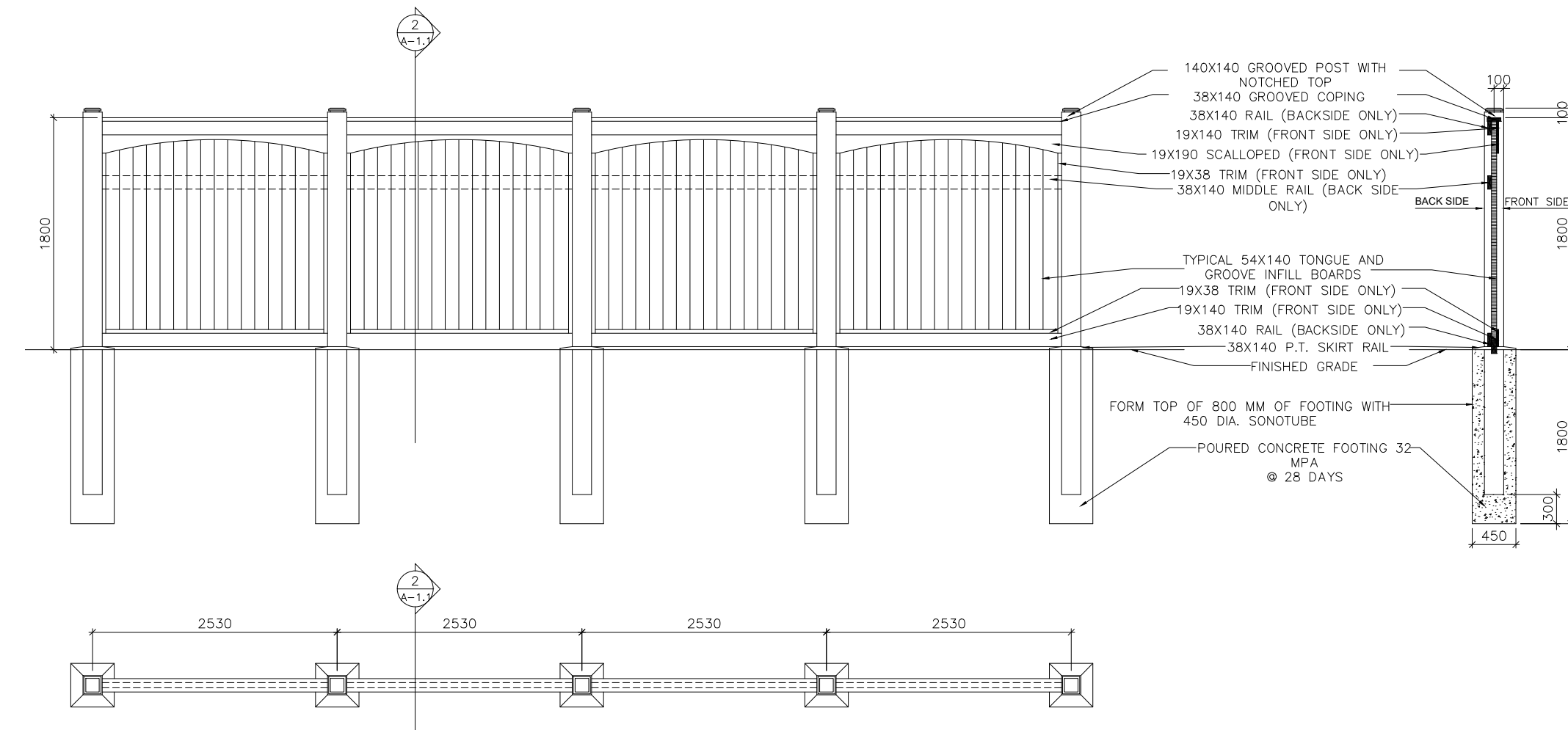
NOTES

1. MINIMUM DIMENSIONS ARE INDICATED. MAXIMUM DIMENSIONS AS PER OWNER REQUIREMENTS
2. PAVEMENT AND SIDEWALK STRUCTURE AT ENTRANCES SHALL BE CONSTRUCTED USING MATERIALS AND THICKNESS AS SPECIFIED ELSEWHERE

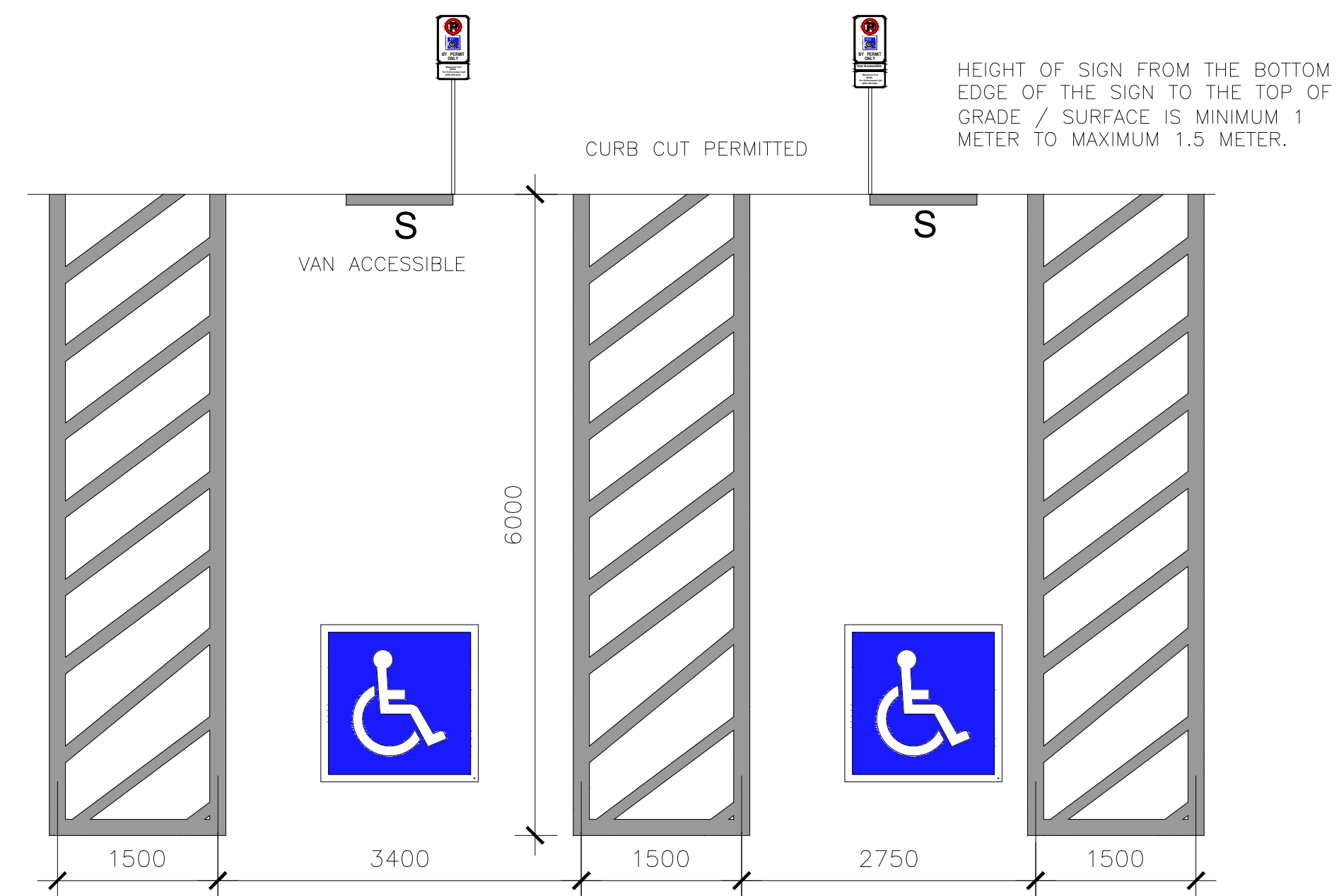
1 OPSD - 350.010
A-1.4 SCALE - 1:50



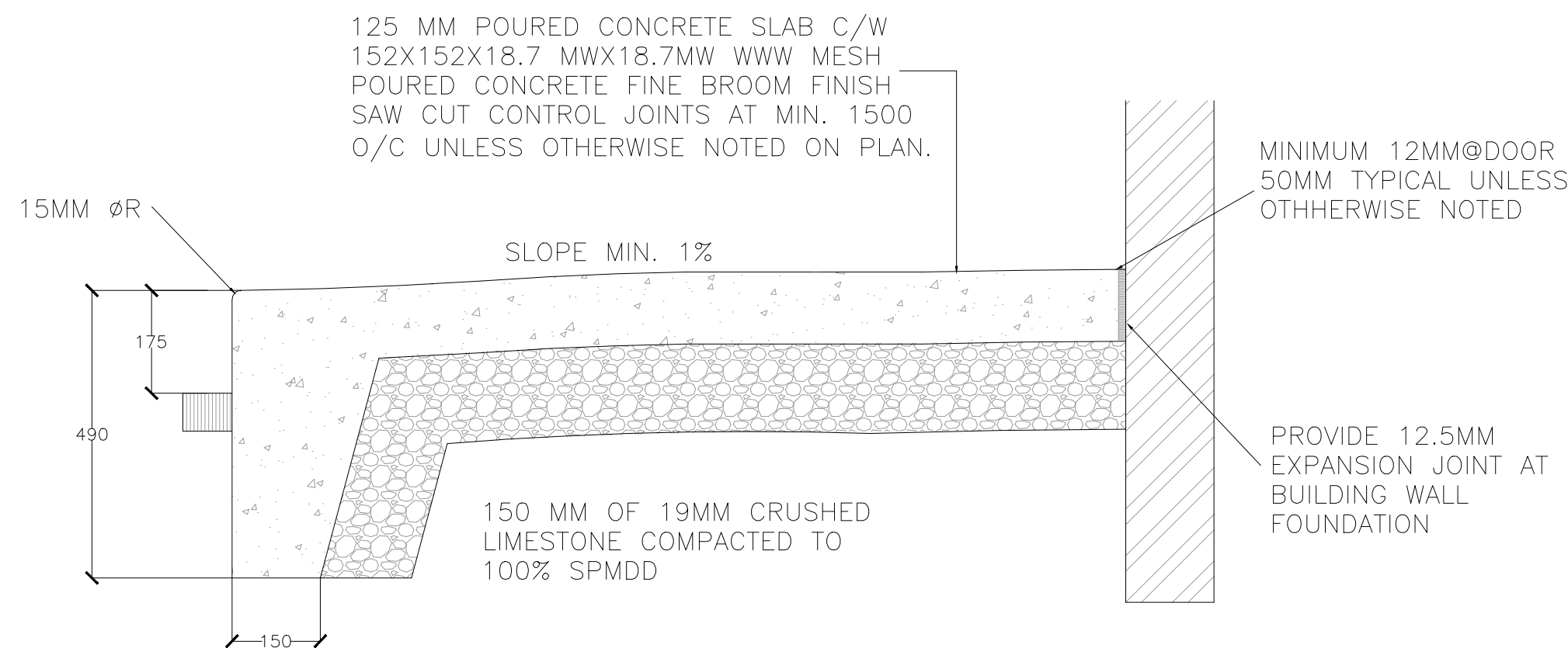
PLAN



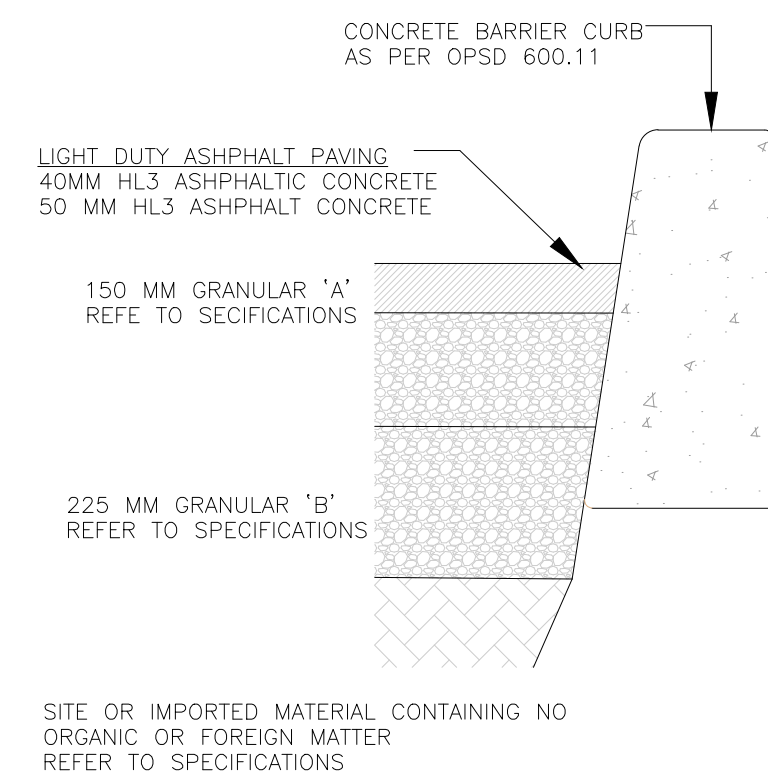
2 WOODEN FENCE DETAIL
A-1.4 SCALE: NTS



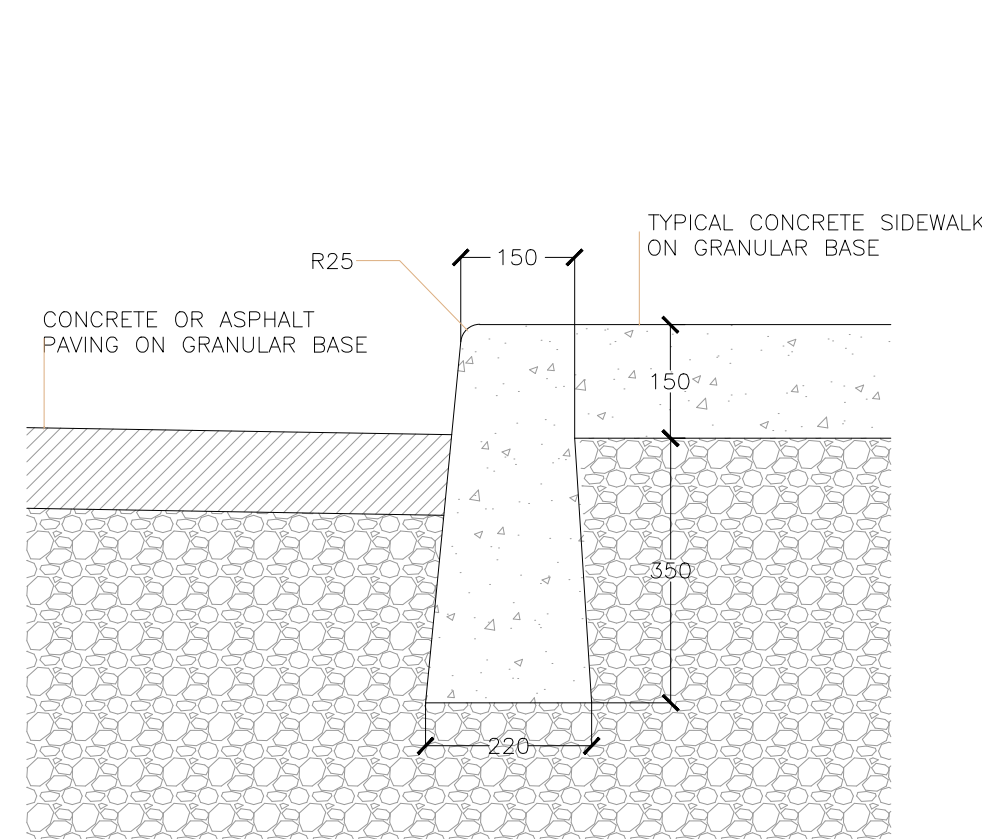
5 SIGN PLACEMENT DETAIL
A-1.4 SCALE: 1:50



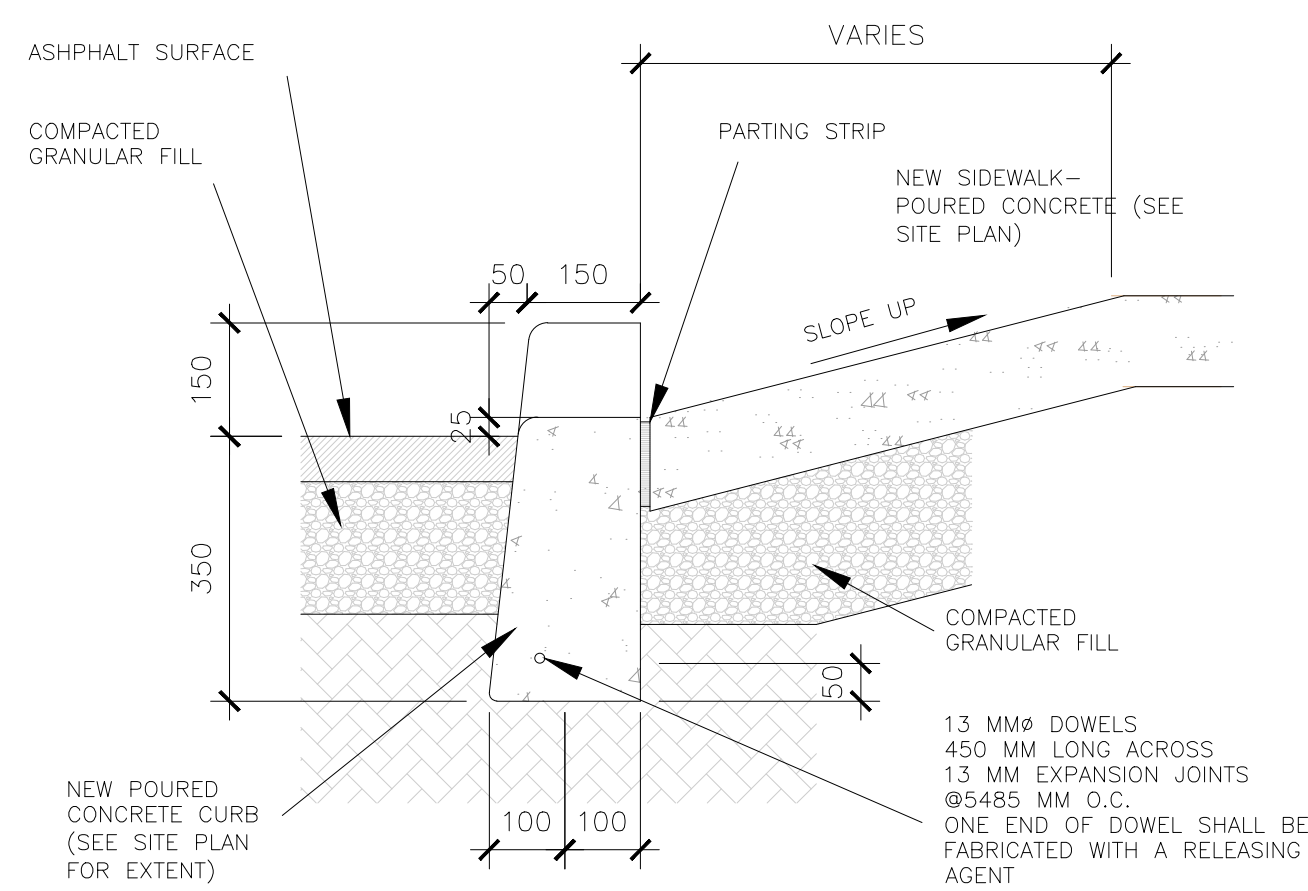
3 SIDEWALK ADJACENT TO BUILDING
A-1.4 SCALE: N.T.S.



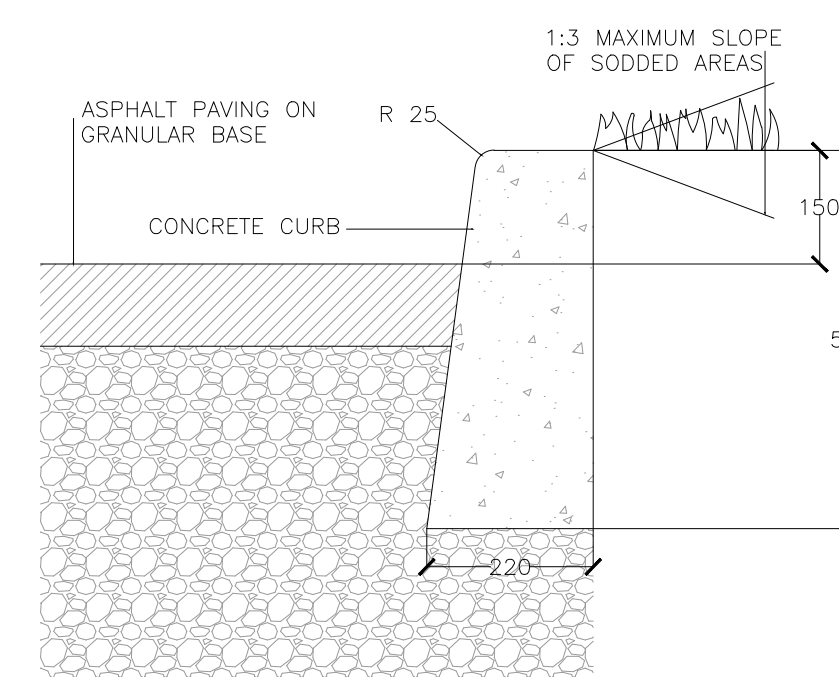
4 ASPHALT SPECIFICATION
A-1.4 SCALE: N.T.S.



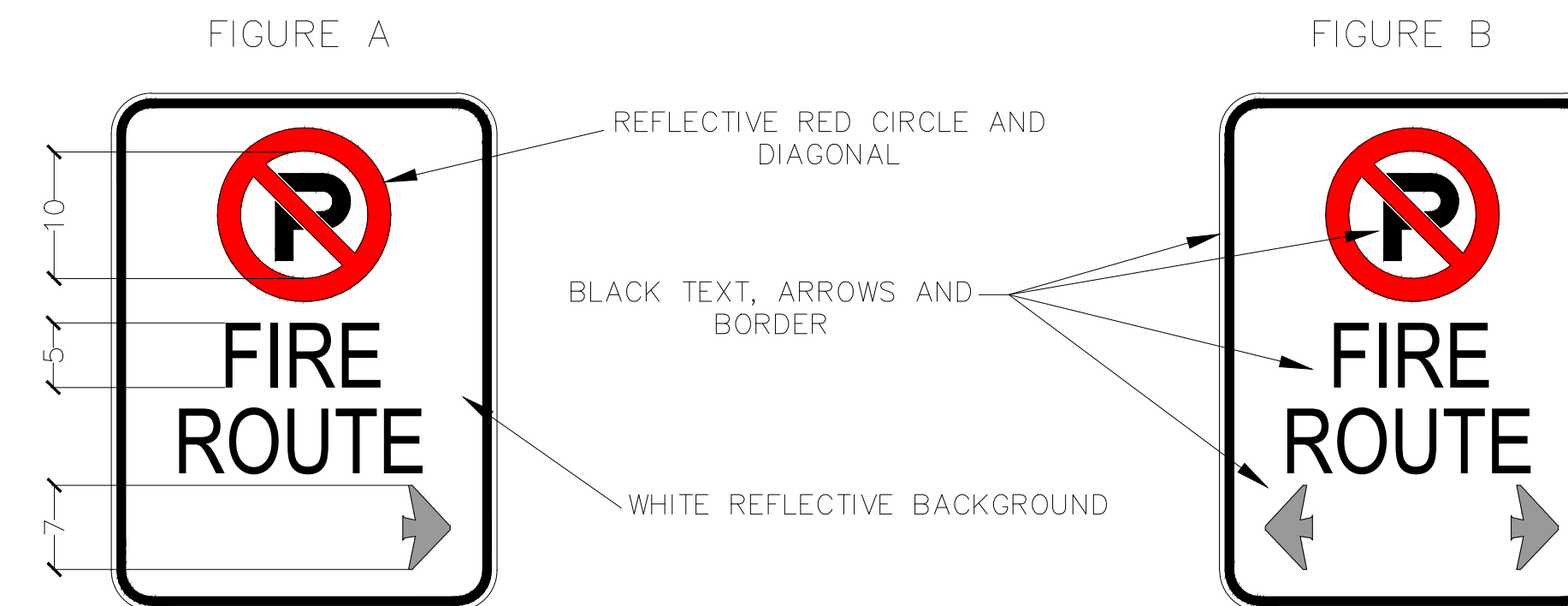
6 CURB DETAIL AT SIDEWALK
A-1.4 SCALE: N.T.S.



7 DEPRESSED CONCRETE CURB DETAIL 'A'
A-1.4 SCALE: N.T.S.



8 CURB DETAIL @ SOD
A-1.4 SCALE: N.T.S.



9 ACCESSIBLE PARKING SIGN DETAIL
A-1.4 SCALE: 2:1

02nd SEPTEMBER 2020
ISSUED FOR SPA IV AND ZBA II
NOT FOR CONSTRUCTION

No.	Date	Version	Dwn.
4.	SEP 02, 2020	ISSUED FOR SPA IV AND ZBA II	HG
3.	MAY 29, 2019	ISSUED FOR SPA III AND ZBA I	PB
2.	MAR.20, 2017	RE-ISSUED FOR SPA	MG
1.	DEC.01, 2015	ISSUED FOR SPA	N.B.

This drawing is copyright property of 'n Architecture Inc'. Not to be reproduced. Contractor must verify all job dimensions, drawings, details and specifications and report any discrepancies to the architect before proceeding with work.

PROJECT:
GAS STATION AT 12544 HIGHWAY 50 BOLTON, ON.

DRAWING TITLE: SPA 2015-0067
R2 15-08

DETAILS

SITE PLAN FILE NUMBER: SC 2003 - 0035

DRAWN BY: NB DATE: 24 JAN. 2014

CHECKED BY: NM SCALE: AS NOTED

PROJECT NO.: DRAWING NO.:

13-40 A-1.4