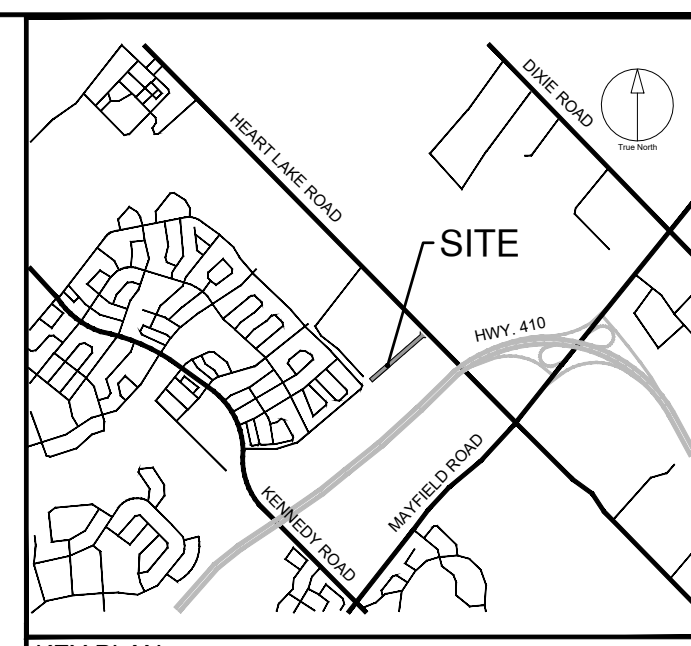
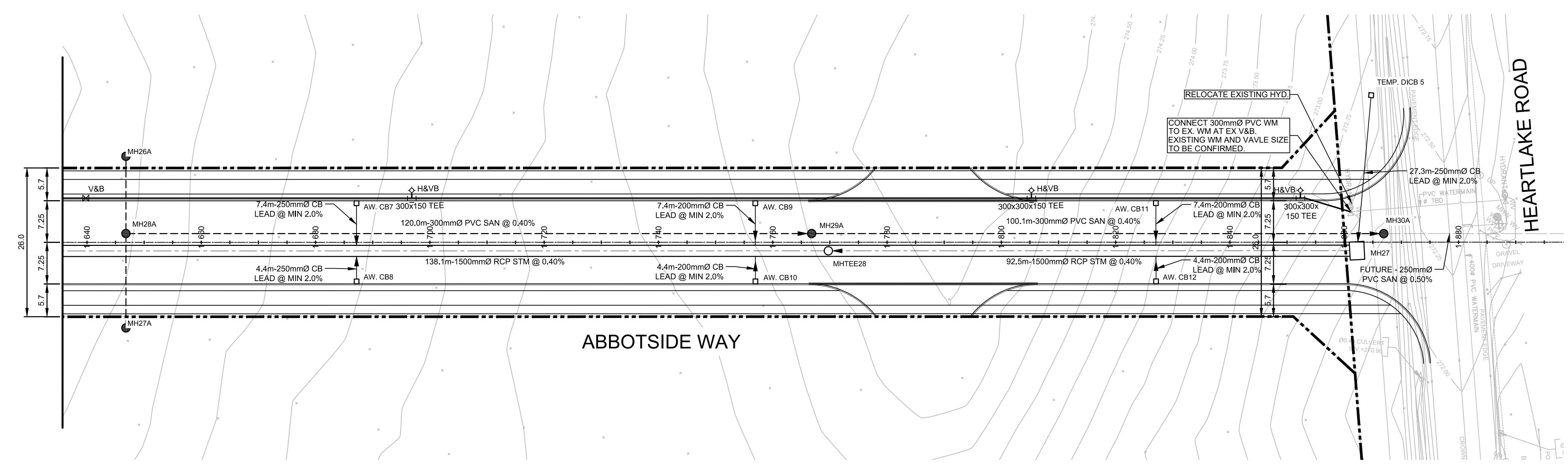


MATCHLINE
SEE DWG. PP-01 STA 1+640



CLIENT
BROCCOLINI
2680 SKYMARK AVENUE, SUITE 800
MISSISSAUGA, ON. L4W5L6

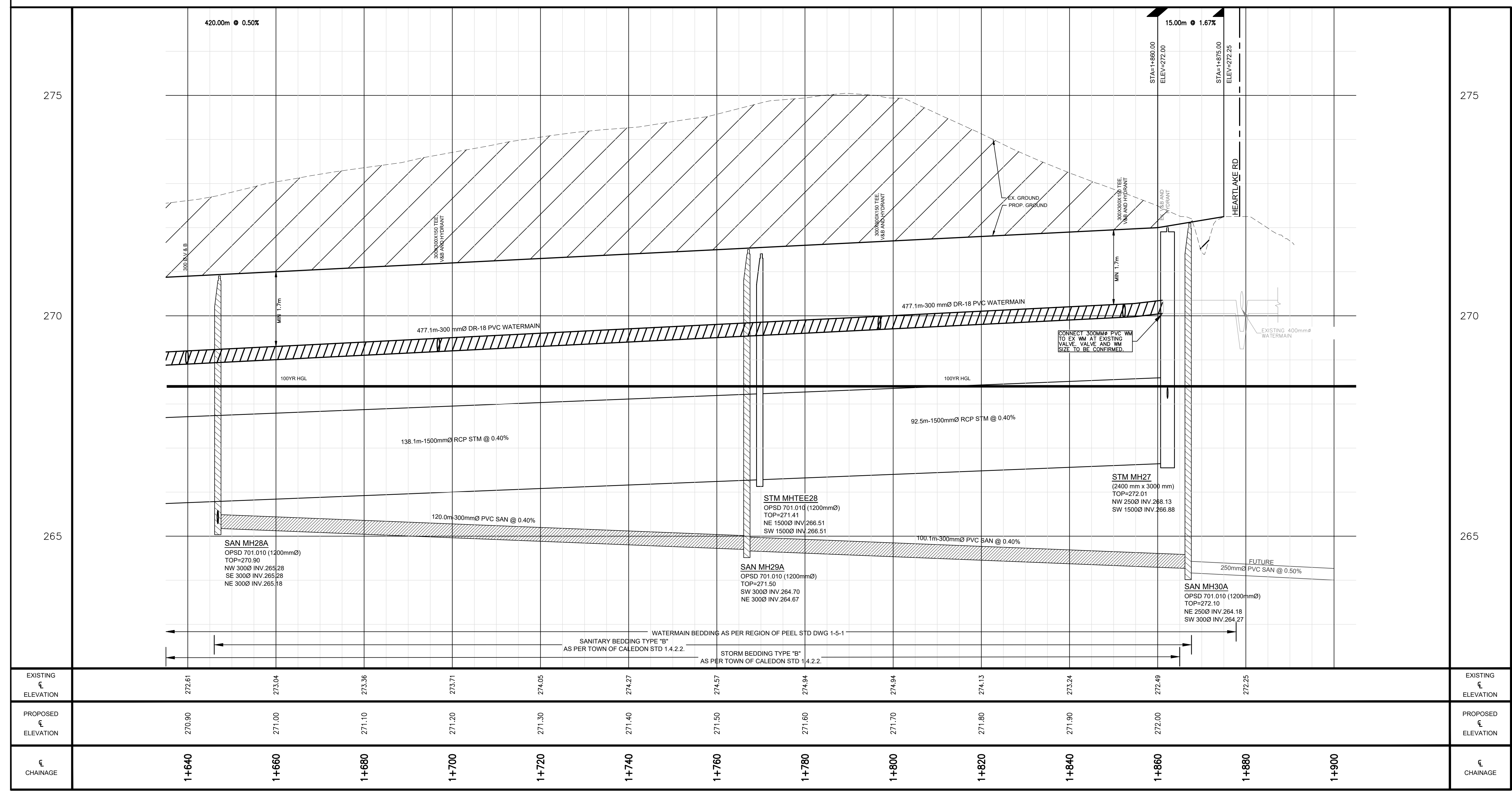
COPYRIGHT
This drawing has been prepared solely for the intended use, thus any reproduction or distribution for any purpose other than authorized by IBI Group is forbidden. Written dimensions shall have precedence over scaled dimensions. Contractors shall verify and be responsible for all dimensions and conditions on the job, and IBI Group shall be informed of any variations from the dimensions and conditions shown on the drawing. Shop drawings shall be submitted to IBI Group for general conformance before proceeding with fabrication.
IBI Group Professional Services (Canada) Inc.
is a member of the IBI Group of companies.

ISSUES

No.	DESCRIPTION	DATE
1	ISSUED FOR SPA 1ST SUBMISSION	NOV 15, 2021

LEGEND

PROPERTY LINE	---
PROPOSED STORM MANHOLE	○
PROPOSED SANITARY MANHOLE	⊗
PROPOSED SINGLE CATCH BASIN	□
PROPOSED DOUBLE CATCH BASIN	⊠
EXISTING STORM MANHOLE	○
EXISTING SANITARY MANHOLE	⊗
EXISTING CATCH BASIN	□
PROPOSED VALVE AND BOX	V&B
PROPOSED STORM	---
PROPOSED SANITARY	---
PROPOSED WATER	---
EXISTING STORM	---
EXISTING SANITARY	---
EXISTING WATER	---
EXISTING BELL	---
EXISTING GAS	---
PROPOSED AREA DRAIN AND CURB STOP	⊗
PROPOSED WATER SERVICE	---
PROPOSED SANITARY SERVICE	---
PROPOSED STORM SERVICE	---



SEAL

IBI GROUP
Unit 300 - 8133 Warden Avenue
Markham ON L6G 1B3 Canada
Tel 905 763 2322 Fax 905 763 9983
ibigroup.com

LIST OF DRAWINGS

SG-01 - SITE GRADING PLAN
SG-02 - SITE GRADING PLAN
SS-01 - SITE SERVICING PLAN
SS-02 - SITE SERVICING PLAN
PP-01 - PLAN PROFILE OF ABBOTTSIDE WAY
PP-02 - PLAN PROFILE OF ABBOTTSIDE WAY
EC-01 - EROSION AND SEDIMENT CONTROL PLAN
EC-02 - EROSION AND SEDIMENT CONTROL PLAN
DD-01 - DETAILS DRAWING
DD-02 - DETAILS DRAWING
DD-03 - DETAILS DRAWING
DD-04 - DETAILS DRAWING

SITE PLAN INFORMATION
WARNE MALCOMB
250 UNIVERSITY AVE, SUITE 235
TORONTO, ON. M9H 3E5
PHONE: (416) 537-5700
WEBSITE: www.warne-malcomb.com

SUBVEYOR INFORMATION
R&P SURVEYING LTD.
ONTARIO LAND SURVEYORS
640 CHURCHILL ROAD, SUITE 7
WOODBRIDGE, ON. L4L 6A3
PHONE: (416) 835-5000
WEBSITE: www.rp-ca.com

BENCHMARK INFORMATION:
ELEVATIONS ARE GEODETIC AND ARE REFERRED TO MTO VERTICAL BENCHMARK NUMBER 058199991 HAVING AN ORTHOMETRIC ELEVATION OF 266.112 METRES. ELEVATIONS ARE REFERENCED TO THE CANADIAN GEODETIC VERTICAL DATUM OF 1984, 1978 ADJUSTMENT (CGVD-1984/1978).

SCALE H:1:500 5.0m 10.0m 15.0m 20.0m
V: 1:50

PROJECT
12304 HEART LAKE ROAD
CALEDON, ON. L7C 2J2

PROJECT NO:
135636

DRAWN BY: NDS
CHECKED BY: JJ

PROJECT MGR: JJ
APPROVED BY: JJ

SHEET TITLE
PLAN PROFILE OF ABBOTTSIDE WAY

SHEET NUMBER
PP-02

ISSUE
01