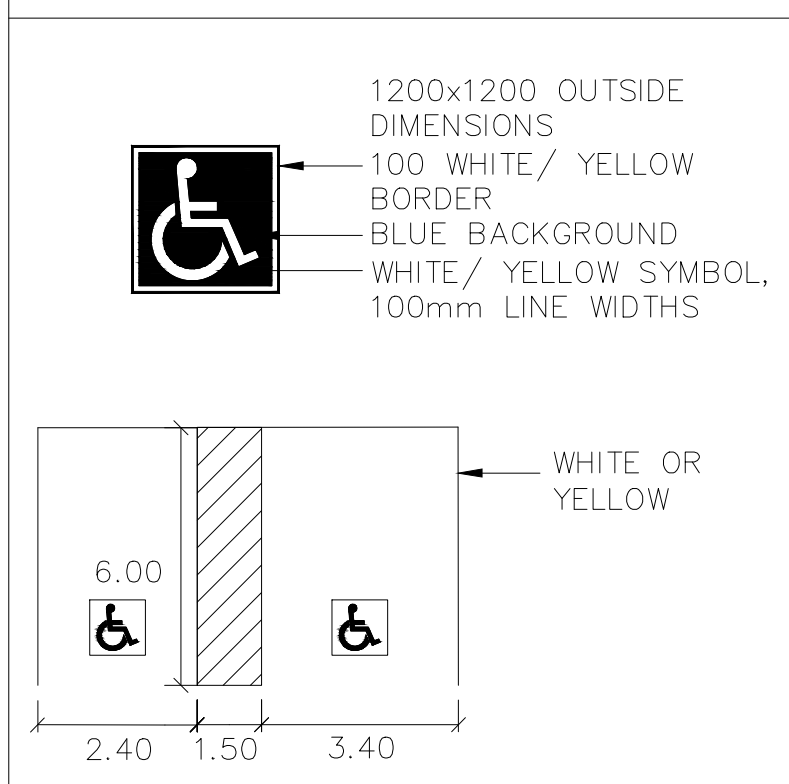
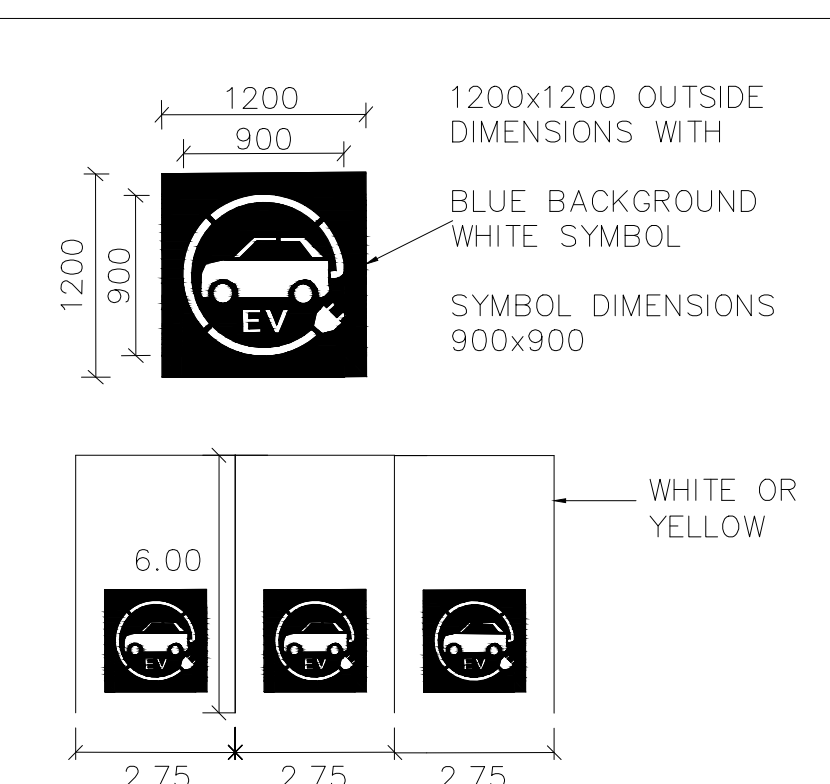


TOWN OF CALEDON
PLANNING RECEIVED
April 7, 2026

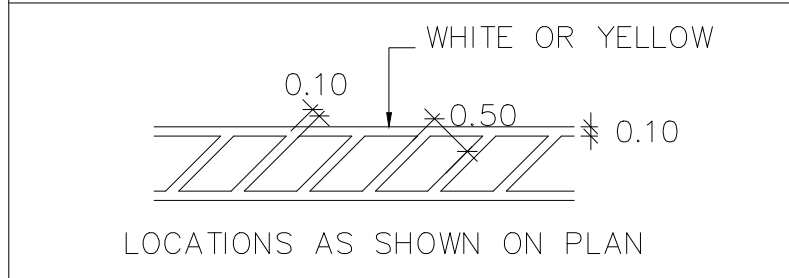
DETAIL A – ACCESSIBLE PARKING PAVEMENT GRAPHICS



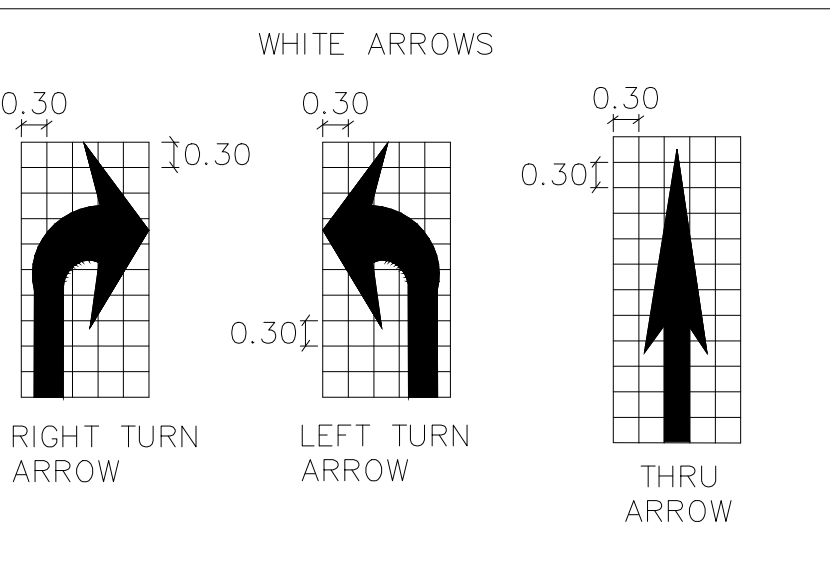
DETAIL D – ELECTRIC VEHICLE PARKING PAVEMENT GRAPHICS



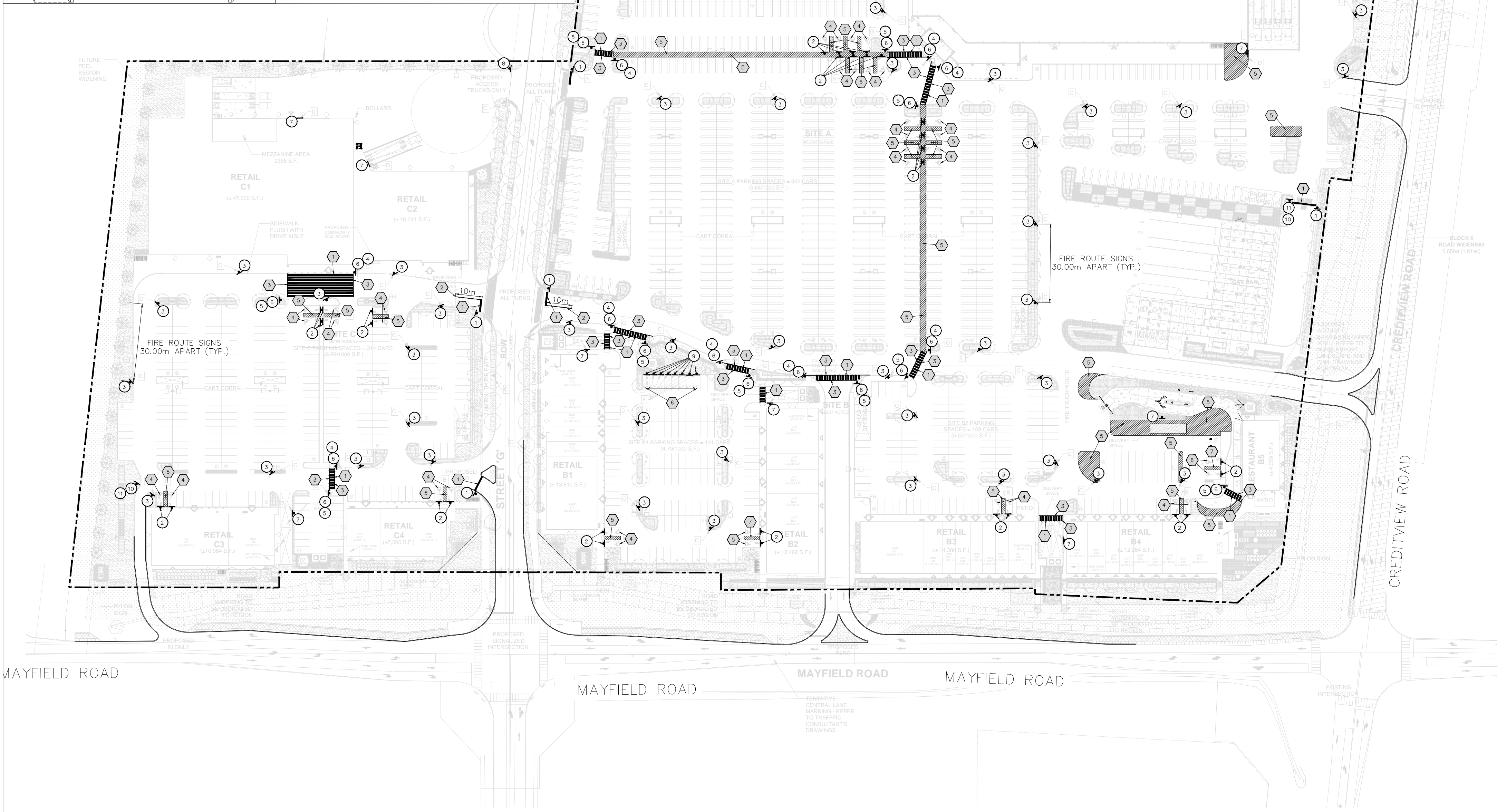
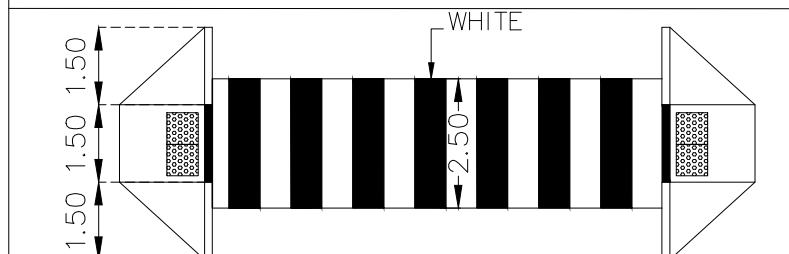
DETAIL B – PAINTED HATCHING



DETAIL E – PAINTED ARROWS



DETAIL C – CROSSWALK DESIGN AS PER TAC GUIDELINES

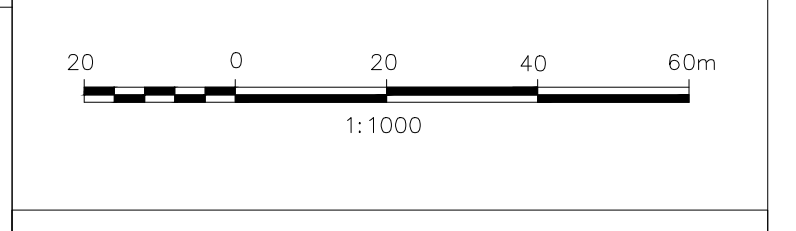


TRAFFIC SIGNS SCHEDULE

SIGN	SIGN NUMBER	QUANTITY REQUIRED	COLOURS
	1	5	Ra-1 (600x600) BLACK LEGEND & BORDER - WHITE REFL. BACKGROUND - RED REFL.
	2	36	Rb-93 (300x450) BLACK LEGEND, BORDER & LETTER P, WHITE REFL. BACKGROUND, RED REFL. INTERDICTIONARY SYMBOL. INTERDICTIONARY SYMBOL - BLUE REFL. BACKGROUND & OUTLINE
	3	51	(300x450) RED REFL. INTERDICTIONARY SYMBOL BLACK SYMBOL, WHITE REFL. "FIRE ROUTE" ON RED BACKGROUND BLACK LEGEND, RED BORDER WHITE REFL. BACKGROUND
	4	9	Wc-7 (750x750) BLACK SYMBOL & BORDER,, YELLOW REFL. BACKGROUND.
	5	10	Wc-7 (750x750) BLACK SYMBOL & BORDER,, YELLOW REFL. BACKGROUND.
	6	19	Ra-4t (600x450) BLACK LEGEND & BORDER, WHITE REFL. BACKGROUND.
	7	8	Rb-51 MOD. (300x450) RED REFL. INTERDICTIONARY SYMBOL, BLACK LEGEND & BORDER, WHITE REFL. BACKGROUND.
	8	1	Rb-19 MODIFIED (600x900) RED REFL. INTERDICTIONARY SYMBOL, BLACK LEGEND & BORDER, WHITE REFL. BACKGROUND.
	9	8	(600x600) WHITE REFL. LEGEND & BORDER, BLUE REFL. BACKGROUND.
	10	2	Rb-19 (600x600) RED REFL. INTERDICTIONARY SYMBOL, BLACK BORDER, WHITE REFL. BACKGROUND.
	11	2	Rb-19t (60x60cm) BLACK LEGEND & BORDER, WHITE REFL. BACKGROUND.

NOTES:
 • ALL SIGNS ARE STEEL POST-MOUNTED, UNLESS OTHERWISE INDICATED.
 • UNDERSIDES OF ALL SIGNS TO BE LOCATED MIN. 2.0m ABOVE TOP OF PAVEMENT OR TOP OF SIDEWALK. ALL SIGNS ARE PER "ONTARIO TRAFFIC MANUAL", LATEST EDITION.
 • ALL PAVEMENT MARKINGS SHALL BE MADE IN ACCORDANCE WITH ONTARIO TRAFFIC MANUAL, BOOK 5, 11 AND 15.
 • SIGN Ra-4t TO BE MOUNTED ON THE SAME POST OF SIGN WC-7, AND BELOW IT.
 • CONTRACTOR TO ENSURE FIRE ROUTE SIGNS ARE INSTALLED IN ACCORDANCE WITH TOWN OF CALEDON BY-L
 • ENSURE PAVEMENT MARKING FOR ACCESSIBLE PARKING AS PER DETAIL A.
 • CROSSWALK TO BE DESIGNED AS PER TAC GUIDELINES. SEE DETAIL C.

11			
10			
9			
8			
7			
6			
5			
4			
3			
2			
1	H.B.	2024-10-10	SUBMISSION
REV.	Drawn	Date	Description



LEA Consulting Ltd.
Consulting Engineers and Planners
www.LEA.ca

PAVEMENT MARKING & SIGNAGE LEGEND

- WALL MOUNTED SIGN
- POST MOUNTED SIGN
- SIGN NUMBER
- SOLID WHITE, 60cm
- SOLID WHITE, 20cm
- SOLID WHITE, 10cm
- ACCESSIBLE PARKING SYMBOL (TYP.) AS PER DETAIL A
- PAINTED HATCHING (TYP.) AS PER DETAIL B
- "ELECTRIC VEHICLE" PAVEMENT MARKING AS PER DETAIL D

REFER TYLin's EXTERNAL WORK FOR COSTING, PAVEMENT MARKINGS AND SIGNAGES PLAN FOR CREDITVIEW ROAD, MAYFIELD ROAD, AND STREET G.

12100 CREDITVIEW ROAD
CALEDON ONTARIO

SITE PLAN
PAVEMENT MARKING &
SIGNAGE PLAN

Design By	A.B.	Date	MAR 19, 2026
Drawn By	A.B.	Checked By	M.B.
Project No.	22142	Drawing No.	001