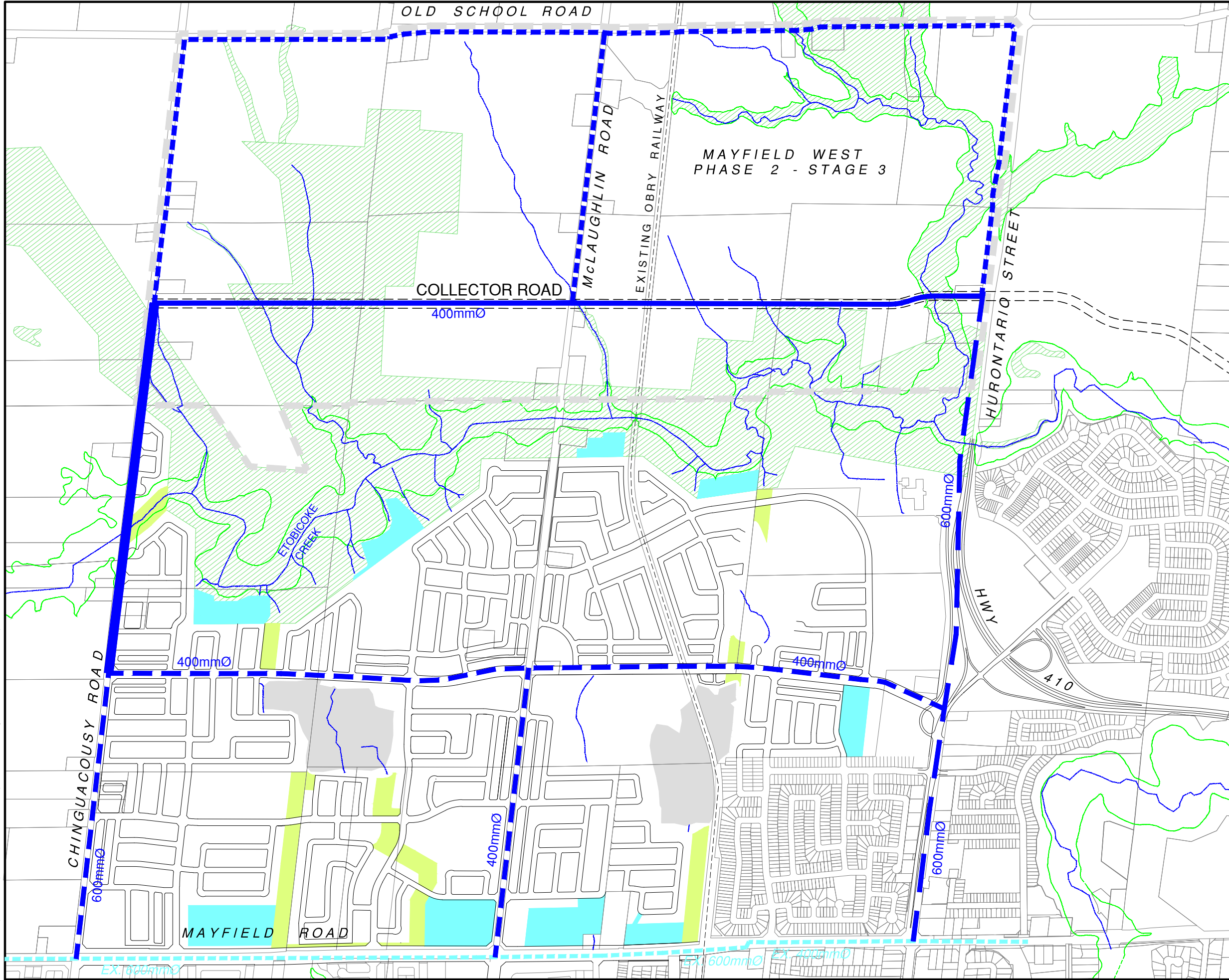








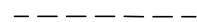


\\C:\cdfservers\datafiles\CD - 2015W - FILES\W15113 - Mayfield West Phase 2 - WATER - WASTEWATER - SERVICING - STUDY - FEBRUARY - 19 - 2019\W15113 - FIGURE - 5 - FUTURE - WATERMAIN - INFRASTRUCTURE - PLAN - FEBRUARY - 19 - 2019



TOWN OF CALEDON
 PLANNING
 RECEIVED
 July 15, 2022

LEGEND:

-  MAYFIELD WEST PHASE 2 - STAGE 3 BOUNDARY
-  APPROVED/ EXISTING WATERMAIN (WDS) 2018. (REGION OF PEEL, WATER DC MAP 2018)
-  PROPOSED DISTRIBUTION FEEDERMAIN (WDS) 2019-2031 (REGION OF PEEL, WATER DC MAP 2018)
-  PROPOSED TRANSMISSION MAIN (WTS) 2019-2031 (REGION OF PEEL, WATER DC MAP 2018)
-  FUTURE 400mmØ MAIN
-  FUTURE 300mmØ INTERNAL WATERMAIN
-  EXISTING PRESSURE ZONE 7 TRUNK WATERMAIN
-  GREENLANDS
-  POTENTIAL FUTURE COLLECTOR ROAD

**MAYFIELD WEST
 PHASE 2 - STAGE 3 LANDS
 TOWN OF CALEDON**

**FUTURE / REQUIRED WATER
 INFRASTRUCTURE PLAN**

CADEVCON LIMITED
 CONSULTING ENGINEERS AND PLANNERS

TEL. (905) 794-0600 FAX (905) 794-0611

DATE	FEB., 19th 2019	PROJECT No.	W15113
DRAWN	S.G.K.	FIGURE No.	FIGURE 5
SCALE	1:12,500		