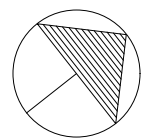
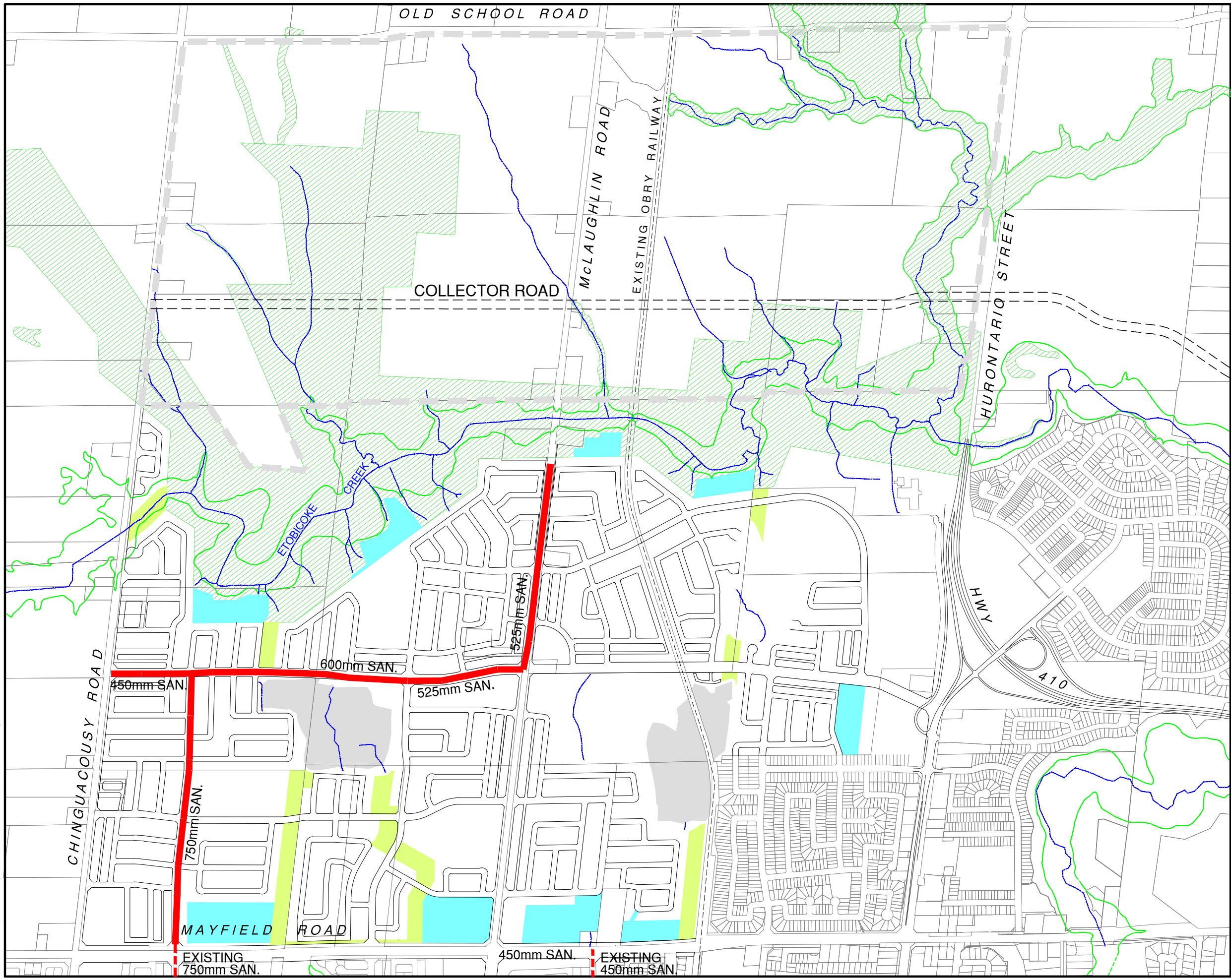







\\C:\cfiles\server\datafiles\CDCC - 2015W - FILES\W15113 - WATER - WASTEWATER - SERVICING - STUDY - FEBRUARY - 19 - 2019\W15113 - FIGURE - 4 - EXISTING - SANITARY - INFRASTRUCTURE - PLAN - FEBRUARY



LEGEND:

-  MAYFIELD WEST PHASE 2 - STAGE 3 BOUNDARY
-  APPROVED WASTEWATER LOCAL COLLECTION SYSTEM COMPONENT (2018). (REGION OF PEEL WASTEWATER DC MAP 2018).
-  EXISTING TRUNK SANITARY SEWER
-  GREENLANDS
-  POTENTIAL FUTURE COLLECTOR ROAD

TOWN OF CALEDON
PLANNING
RECEIVED
July 15, 2022

**MAYFIELD WEST
PHASE 2 - STAGE 3 LANDS
TOWN OF CALEDON
EXISTING & PLANNED
WASTEWATER
INFRASTRUCTURE PLAN**



TEL. (905) 794-0600 FAX (905) 794-0611

DATE	FEB., 19th 2019	PROJECT No.	W15113
DRAWN	S.G.K.	FIGURE No.	FIGURE 4
SCALE	1:12,500		