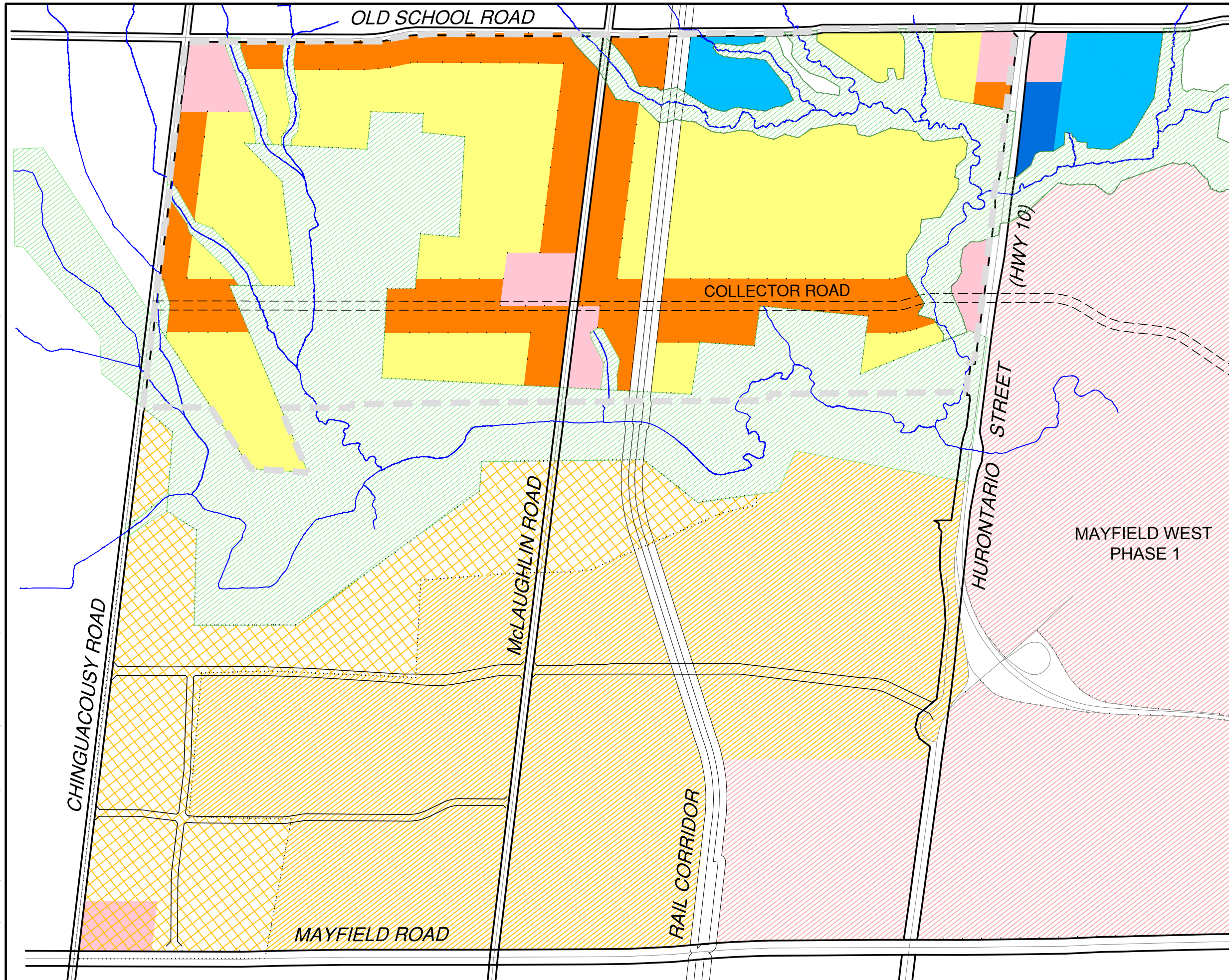
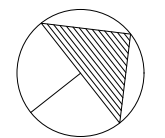




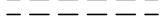









\\C:\dcfiles\server\datafiles\GDC-2015W-FILES\W15113 Mayfield West Phase 2\W15113-WATER-WASTEWATER-SERVICING-STUDY-FEBRUARY-19-2019\W15113-FIGURE-2-URBAN-STRUCTURE-CONCEPTUAL-PLAN-FEBRUARY-19-2019



TOWN OF CALEDON  
PLANNING  
RECEIVED  
July 15, 2022



**LEGEND:**

-  MAYFIELD WEST PHASE 2 - STAGE 3 BOUNDARY
-  PROPOSED COLLECTOR ROAD
-  POTENTIAL COLLECTOR ROAD
-  MAYFIELD WEST PHASE 2 - STAGE 1
-  MAYFIELD WEST PHASE 2 - STAGE 2
-  MAYFIELD WEST PHASE 1
-  RESIDENTIAL LOW DENSITY
-  RESIDENTIAL MEDIUM DENSITY
-  GENERAL EMPLOYMENT
-  PRESTIGE EMPLOYMENT
-  COMMERCIAL
-  GREENLANDS

**NOTE:**  
PROPOSED LAND USES BASED ON  
MALONE GIVEN PARSONS FILE 15-2374,  
MAYFIELD WEST - URBAN STRUCTURE PLAN  
DATED FEBRUARY 9 2017

**MAYFIELD WEST  
PHASE 2 - STAGE 3 LANDS  
TOWN OF CALEDON  
URBAN STRUCTURE  
CONCEPTUAL PLAN**



DATE	FEB., 19th 2019	PROJECT No.	W15113
DRAWN	S.G.K.	FIGURE No.	<b>FIGURE 2</b>
SCALE	1:12,500		