

Official Plan/Zoning By-law Amendment Application Guide

(Application for approval under Sections 17, 22, 34, 36 and/or 39 of the *Planning Act, R.S.O. 1990*)

A. Applying for an Amendment to the Official Plan and/or Zoning By-law

The attached application form is to be used only when applying to the Town of Caledon for an amendment to the Official Plan and/or Zoning By-law, or a Temporary Use By-law. The application must be completed in full and submitted together with the required application information, fees, reports and plans listed below, to the Town of Caledon Development Approval and Planning Policy Department.

In order to meet processing time frames, the applicant is advised that pre-consultation with appropriate authorities during completion of the application is key to ensure identification of all issues and in particular, requirements for supporting documentation reports.

B. Using the Application Form

1. The attached application form **must be fully completed** including the applicants' affidavit, registered owners certificate and Schedule I and returned to the Town of Caledon together with the number of copies identified on the DART Form. Please ensure that you keep a copy for your files.
2. The application should be completed by the applicant or their authorized agent. The written authorization of the **registered owner** and **affidavit of the applicant** must also accompany the application. For your convenience, an authorization and affidavit section has been included in the attached application.
3. It is the responsibility of the applicant to research and evaluate the site and the proposal to ensure that the development will conform with the interests of the health, safety, convenience and welfare of the present and future residents. Any pertinent information should be reflected in the application form.
4. As noted on the application form, certain infrastructure projects necessary to service developments are subject to the provisions of the Environmental Assessment Act. The applicant is advised to consult with their engineering consultant to provide determination in this matter.
5. Where additional support materials such as environmental, noise abatement, planning or engineering reports are required, these reports and background information must be submitted with the application. The DART Form will indicate the number of copies of material required to be submitted.

C. Drawings

The Planning Act requires that the applicant shall provide information as prescribed in Ontario Regulations 543/06 & 545/06 when

submitting application to amend the Official Plan and Zoning By-law or permit a temporary use. Some of this information can best be provided graphically. Drawing requirements differ depending on the nature of each application. The DART Form will indicate the submission material and number of copies required to be submitted with the application.

The drawings must be drawn to scale with all dimensions shown in metric units. Each drawing shall be individually folded to 8 1/2 x 11 and two (2) reductions of each drawing, 8 1/2 x 11 in size, on photographic paper (KP5) will be required. If further copies or additional drawings are required, the applicant will be notified. The applicant shall also provide 3 compact discs containing each drawing that is geo-referenced (NAD 27) in 'dxf' or 'dwg' format. Please include a file name, contact name and phone number on the label of each disc. If assistance is required please contact the Development Approval and Planning Policy Department for direction.

D. Information to be Shown on the Drawings

Property Survey:

- Boundaries and dimensions of the subject property and the location, size type of all existing buildings and structures on the subject property including the distance of the buildings or structures from the front, rear and side lot lines and the location of all natural and artificial features (i.e. railways, roads, watercourses, wooded areas, etc.) all certified by an Ontario Land Surveyor

Conceptual Site Development Plan:

- North arrow, scale and legal description of property
- Location, name, width, of all roads within and abutting the subject lands
- Existing and proposed street widenings
- All proposed access locations and their widths plus existing access locations on properties abutting and on the opposite side of roads from the subject property
- Current use of abutting lands
- Any artificial or man-made features (i.e. watercourses, swales, woodlots, etc.) on or adjacent to the site
- Existing and proposed contours when significant alterations to grade are proposed
- Proposed buildings and structures proposed to be retained
- Setback of all buildings from the property boundaries
- Layout of parking spaces, aisles and driveways
- Proposed landscape areas and general treatment (i.e. berming, sodding, walkways, etc.)
- Location and design of garbage disposal



6311 Old Church Road
Caledon, ON L7C 1J6
www.caledon.ca

T. 905.584.2272 | 1.888.225.3366 | F. 905.584.4325

facilities

- Summary statistics, including the building height, gross site area, gross building floor area, building coverage ratio, landscape area ratio, density and proportion of different uses, and
- Separate drawing illustrating massing and conceptual architectural design, if warranted.

E. Planning Rationale and Justification

Copies of a report clearly stating the applicant's reason for the subject application and outlining the planning rationale and justification for the approval of the application shall be submitted for amendments to the Official Plan and/or Zoning By-Law. It is beneficial to demonstrate in this rationale report how the proposal will conform to the applicable provincial policy statements. The DART Form will indicate the number of copies required to be submitted as part of an application. Cross-references to Schedule I of the application form is recommended.

F. Details of the Proposed Amendments

The applicant shall include on the application form or on separate pages:

- The specifics of the requested amendments;
- All Official Plan policy changes being proposed, including a draft Official Plan Amendment;
- All uses proposed to be accommodated by the proposed amendments; and,
- The zoning category/ies being requested, the specific zoning standards being requested, and a draft zoning by-law.

G. Application Fees

- a) A cheque in the amount of the appropriate Town of Caledon Fee, made payable to the Town of Caledon. Please refer to the Fee By-law.
The Director of the Development Approval and Planning Policy Department will determine whether an Official Plan Amendment is Minor or Major based on specific criteria.

- b) Conservation Authority Fees**

- c) For a Town of Caledon Official Plan Amendment, a Region of Peel fee must also be made payable to the Region of Peel. Please contact the Region of Peel for more information.

H. Signing the Property

The applicant shall erect a sign in accordance with the requirements of Schedule II and file with the Development Approval and Planning Policy Department a letter agreeing to maintain the sign(s) both for structure and paint work to the satisfaction of the Director of the Development Approval and Planning Policy Department.

I. Dealing with the Application

1. After accepting the application as complete as per Sections 22(6) and 34(10.3) of the Planning Act, (this will be confirmed in writing and the application shall not be deemed to be complete until such written confirmation is received) the Town will confer with internal Town Departments and external agencies who may be concerned, to obtain information and comments.
2. Following evaluation of the application and the comments from internal departments and external agencies, as noted above, the Town will make a decision to approve or refuse the application, subsequent to the holding of a public meeting as required by Sections 22, 34, 36 & 39 of the Planning Act. If approved, conditions may be imposed by the Town.
3. Sections 22, 34, 36 & 39 of the Planning Act also provides the opportunity for any person, including the applicant or a public body, to appeal the decision of the Town to the Ontario Municipal Board. It is recommended that the applicant acquaint him/herself with the provisions of the Planning Act in this regard.

Type of Application

Official Plan Amendment☒

Zoning By-law Amendment☐

Temporary Use By-law☐

Removal of Holding Symbol☐

For Office Use Only

Major:☐Minor:☐Surcharge:☐

Town File Number Assigned:

Corresponding Subdivision/Condominium File Number:

Date Application Received:

Date Complete Application Accepted:

Application Fee Attached:☐

1. Site and Legal Description

Refer to Aerial Context Map for Secondary Plan Area

Lot:Concession:

Lot/Block:Registered Plan:

Part:Reference Plan:

Street and Number: No Municipal Address - South of Old School Road, West of Airport Road, East of Torbram Road

Dimensions (metric): Frontage:Depth:Area:

Date Property was Acquired by Current Owner:

Roll Number: 212413000903910 and 212413000903920 - *Applicant Portion of Secondary Plan Only*

PIN Number:

PT LT 21 CON 6 EHS CHINGUACOUSY AS IN VS219362; T/W VS219362 ; CALEDON
PT LT 21 CON 6 EHS CHINGUACOUSY AS IN VS219234; T/W VS219234 ; CALEDON

Applicant Portion of Secondary Plan Only

2. Applicant Information

Agent Name:

Address:City:Postal Code:

Phone:Fax:

Email:

Applicant Name: Glen Schnarr & Associates Inc. ('GSAI') (c/o Ethan Bohnert)

Address: 700 - 10 Kingsbridge Garden CircleCity: MississaugaPostal Code: L5R 3K6

Phone: 905-568-8888 ext. 270Fax:

Email: ethanb@gsai.ca

Registered Owner: Broccolini Airport Road Limited Partnership ("Broccolini") (c/o Jessica Kwan)

Address: 800 - 2680 Skymark AvenueCity: MississaugaPostal Code: L4W 5L6

Phone: 416-220-1208Fax:

Email: jessica.kwan@broccolini.com

Mortgagees or Other Encumbrances:

Address:City:Postal Code:

Phone:Fax:

Email:

Please note:

All correspondence, notices, etc. initiated by the Town in respect of this application will, unless otherwise requested by law, be directed to the applicant's agent noted above except where no agent is employed, then it will be directed at the applicant. Where the registered owner is a numbered company, please indicate a project or development name.

3. Official Plan Status/Amendment

- a) Current Official Plan Land Use Designation:

Prime Agricultural Area (Future Caledon Official Plan - New Employment Area)
- Applicable Secondary Plan:

N/A
- b) Current Region of Peel Official Plan Designation:

Urban System / Employment Area
- c) Proposed Town of Caledon Official Plan Land Use Designation:

Employment
- Proposed Town of Caledon Applicable Secondary Plan Designation:

Employment
- d) Proposed Policy Deletions, Changes and/or Additions (include policy or schedule reference number):

(include proposed text where applicable, attach additional pages as required)

Refer to Draft Secondary Plan OPA and included Planning Justification Report

4. Zoning By-law Status/Amendment

- Current Town of Caledon Zoning Designation(s):

Agricultural
- Proposed Zoning Designation(s)

To be rezoned during future site specific Zoning By-law Amendment Application
- Proposed Zoning Standards:
-

(include any and all specific zoning standards proposed which differ from those contained in the proposed zoning category plus the nature and intent of the application)
(attach additional pages as required)

5. Temporary Use By-law Applications Only

- a) Is this an application for a Garden Suite?

Yes ☐

No ☐
- b) What length of time is requested for this temporary use by-law?

(Please note: Section 29(2)(a) of the Planning Act R.S.O. 1990, c. P.13 permits the temporary use of a garden suite for a period no greater than ten (10) years. Section 39 (2)(b) permits a maximum of three (3) years for any other use.)

- c) Supporting Argument and Reasons for Rqueesting the Temporary Use By-law:
- (attach additional sheets if necessary)

6. Provincial Plan Status

- a) Is the subject land within a provincial plan?

Yes ☒

No ☐
- If yes, please specify which plans and the conformity of the proposal to the policies within the applicable plans:

PPS 2024 - Please refer to Planning Justification Report

7. Current Land Use?

- a) What is the current use of the subject land?
Agricultural / Residential

- b) How long have these uses continued on the lands? 100 + years
- c) Has there been any previous industrial or commercial use on the subject lands?
Yes ☐ No ☒
If yes, please specify: _____
- d) Has the grading on the subject land been changed by adding or removing material?
Yes ☐ No ☒
If yes, please specify: _____
- e) Has there ever been a gas station or other fuel dispensing/storage facility on the subject land?
Yes ☐ No ☒
If yes, please specify: _____
- f) Is there reason to believe the subject land may have been contaminated by former uses on the site or adjacent lands?
Yes ☐ No ☒
If yes, please specify: _____
Are there any existing buildings on the subject lands?
Yes ☒ No ☐
If yes, please specify the date any existing buildings/structures were constructed:
Residential Homes / Agricultural Buildings

If yes to 7(g), each existing building, its type, use height, floor area, and setbacks from the front, rear and side property boundaries, shall be shown on the property survey required to be submitted with this application.

If yes to 7(c), and/or 5(e), please contact the Director of Development Approval and Planning Policy or their designate to determine if an environmental assessment is required and submit 5 copies of the same with this application.

8. Proposed Land Use

- a) What is the proposed use of the subject land? (attached additional pages as required)
Employment

- b) Are there any new buildings, and/or site improvements proposed for the subject land?
Yes ☒ No ☐ *To be confirmed during site specific ZBA)
If yes, each proposed building, its type, use height, floor area, setbacks from the front, rear and side property boundaries, and all other proposed site improvements shall be shown on the conceptual site development plan required to be submitted with this application.

9. Status of Other Applications Under the Planning Act

- a) Are the lands, or any lands within 120 metres, subject to any other application under the Planning Act including an Official Plan Amendment, a Zoning By-law Amendment, a plan of subdivision or condominium, a minor variance, a consent, a site plan or an application for exemption from part lot control?Is the building(s) under construction?
Yes ☒ No ☐
If yes, please provide:
Type of application(s): Secondary Plan / MZO
Name of Approval Authority(s): Province / Town of Caledon
File Number(s): BY-LAW NO. 2024-032
Status of Application(s): MZO Approved
- b) Have the subject lands been subject to a previous application to amend the official plan or zoning by-law?
Yes ☐ No ☒
If yes, please provide:
File Number(s): _____
Outcome of Application(s): _____
- c) Have the subject lands been subject to a Minister’s Zoning Order?
Yes ☐ No ☒
If yes, please specify and indicate the Ontario Regulation number of that order:

- d) Indicate the effect of this/these other application(s) on the subject proposal.
The proposed application is consistent with this approval

10. Proposed Servicing

Complete the following in full including whether all identified technical information requirements are attached. Before undertaking any action requirements consult with appropriate authorities to determine details.

SEWAGE DISPOSAL

Service Type	Development Proposed	Y/N	Action Required	Attached
Municipal piped sewage system	Any development on municipal service	Y	Confirmation of service capacity will be required during processing	MESR
Municipal or private communal sewage system	More than 5 lots/units or more than 4500 litres per day effluent		Servicing options statement and hydrogeological report	
	5 or less lots/units or less than 4500 litres per day effluent		Hydrogeological sensitivity certification	
Individual private septic systems	More than 5 lots/units or more than 4500 litres per day effluent		Servicing options statement and hydrogeological report	
	5 or less lots/units or less than 4500 litres per day effluent		Hydrogeological sensitivity certification	
Other	To be described by applicant		To be determined	

WATER SUPPLY

Municipal piped water system	Any development on municipal service	Y	Confirmation of service capacity will be required during processing	MESR
Municipal or private communal water system	More than 5 lots/units and non residential where water used for human consumption		Servicing options statement and hydrogeological report	
	5 or less lots/units and non residential where water used for human consumption		Hydrogeological sensitivity certification	
Individual private wells	More than 5 lots/units and non residential where water used for human consumption		Servicing options statement and hydrogeological report	
	5 or less lots/units and non residential where water used for human consumption		Hydrogeological sensitivity certification	
Other	To be described by applicant		To be determined	

STORM DRAINAGE

Piped sewers	Any development on piped service	Y	Preliminary stormwater management plan. Stormwater management study may be required during application processing.	MESR
Open ditches or swales	Any development on non-piped service			

ROADS AND ACCESS

Is access available to public roads?	All development	Y	A traffic study may be required during application process	TIS
--------------------------------------	-----------------	---	--	-----

UTILITIES

Easements and restrictive covenants	Any adjacent or on site		All existing easements and covenants to be shown and effect described on the draft plan	
-------------------------------------	-------------------------	--	---	--

11. Environmental Assessment Act

Are any water, sewage, or road works associated with the proposed development considered as Schedule C works under the Environmental Assessment Act?
Yes ☐ No ☐ *To be determined in consultation with the Town


If yes, such works must be identified and described and the applicant must demonstrate how requirements of the Act will be addressed.
To be determined in consultation with the Town


15. Affidavit of Applicant

I, Ethan Bohnert of the City of Toronto in the Province of Ontario solemnly declare that all above statements contained within the application are true, and I make this solemn declaration conscientiously believe it to be true, and knowing that it is the same force and effect as if made under oath, and by virtue of "The Canada Evidence Act."

Declared before me at the City of Mississauga in the Region of Peel this 14th day of May 20 25

Laura Kim Amorim, a Commissioner, etc.,
Province of Ontario, for
Glen Schnarr & Associates Inc.
Expires March 3, 2026.


A Commissioner of Oaths


Signature

16. An Applicant’s Certificate Shall be Provided and Signed on the Draft Plan


17. Collection of Information

Information is being collected under the authority of the Planning Act, R.S.O. 1990, CHAPTER P.13. In accordance with that Act, the Town of Caledon provides public access to all Planning Act applications, supporting information, and comments submitted to the Town for review. In submitting the information to the Town, the submitter acknowledges that the information contained in this application and any supporting information including reports, studies and drawings provided by the owners, agents, consultants or solicitors, and any comments received from the public, together constitute public information and will become part of the public record. In accordance with the Municipal Freedom of Information and Protection of Privacy Act, R.S.O. 1990, c. M.56, copies of the application and any of its supporting information, documents or comments may be released or made available to the general public through the Town’s website or by any other means.
If you have any questions regarding Freedom of Information (FOI) or Access Requests, please contact the FOI Coordinator by phone at 905.584.2272 x. 4168 or by email at records@caledon.ca

18. Registered Owner’s Authorization

The owner(s) must complete the following:
As of the date of this application, I am (we are) the registered owner(s) of the lands described in this application, I (we) have examined the contents of this application, certified as to the correctness of the information submitted with the application, insofar as I (we) have knowledge of these facts, and concur with the submission of this application to the Town of Caledon.

Broccolini Airport Road Limited Partnership ("Broccolini") (c/o Jessica Kwan)

12/05/2025	
Date	Signature of Owner
Date	Signature of Owner
Date	Signature of Owner

Schedule I

Site Features and Constraints Concerning Matters of Provincial Interest

The following features are matters of Provincial Interest and/or relate to the Provincial Policy Statement. Please indicate if they are located on the subject property or abutting property and advise if the required technical information to demonstrate consistency with Provincial Policy is attached. Before undertaking any action requirements consult with appropriate authorities to determine details.

Policy	Features/ Constraints	Action Required	Yes On- site	Yes off-site but within 500 metres	No	Identify where the action required has been addressed
1.1.1	Non-farm development outside of urban areas and designated settlement areas or expansions of same	Development proposed outside of or the expansion of these areas require a Justification Analysis			x	
1.1.3	Class I industry. (Small scale, self-contained plant, no outside storage, low probability of fugitive emissions and daytime operations only)	A feasibility study is needed for: a) residential and other sensitive uses within 70 metres of a Class I industry or vice-versa; b) residential and other sensitive uses within 300 metres of a Class II industry or vice-versa; and c) residential and other sensitive uses within 1000 metres of a Class III industry or vice-versa.				
	Class II Industry. (Medium scale, processing and manufacturing with outdoor storage, periodic output of emissions, shift operations and daytime truck traffic)					
	Class III Industry within 1000 metres. (Processing and manufacturing with frequent and intense off-site impacts and a high probability of fugitive emissions					
	Landfill site	A landfill study to address leachate, odour, vermin and other impacts is needed.			x	
	Sewage treatment plant	A feasibility study is needed for residential and other sensitive uses.			x	
	Waste stabilization pond				x	
	Active railway lines	Within 100 metres, a feasibility study is needed for development			x	
	Controlled access highways or freeways, including designated future ones				x	
	Electric transformer stations				x	
		Within 200 metres, a noise study is needed for development.				

Policy	Features/Constraints	Action Required	Yes On-site	Yes off-site but within 500 metres	No	Identify where the action required has been addressed
1.1.3	Airports where noise exposure forecast (NEF) or noise exposure projection (NEP) is 28 or greater	<p>A feasibility study is needed for:</p> <p>a) Group 1 uses (residential) between the 28 and 30 NEF/NEP contour. At or above the 30 NEF/NEP contour development may not be permitted. Redevelopment of existing residential uses may be considered above 30 NEF/NEP provided that it has been demonstrated that there will be no negative impacts on the long-term function of the airport.</p> <p>b) Group 2 uses (office/commercial) at or above the 30 NEF/NEP contour.</p> <p>c) Group 3 uses (industrial) at or above the 35 NEF/NEP contour.</p>			x	
1.2.1	Affordable Housing	Encourage housing forms and densities designed to be affordable to moderate and lower income households.			x	
1.3.3	Transportation and infrastructure corridors	The continuous linear characteristics of significant transportation and infrastructure corridors and rights-of-way to be protected.		x		Refer to TIS
2.1.3	Prime agricultural land	Only agricultural, secondary and agricultural related uses are permitted within prime agricultural area designations. Removal of lands from prime agricultural areas will require a Justification Study.		x		Refer to AIA
2.1.4	Agricultural operations	A separation distance calculation under the Minimum Distance Separation Formula for non-agricultural uses to be complied with and submitted concurrently with the application.		x		Refer to AIA
2.2.3.2	Existing pits and quarries	It must be demonstrated that proposed development will not preclude the continued use of existing pits and quarries.			x	
2.2.3.3	Protection of mineral aggregate resources	Within or adjacent to mineral aggregate resource areas, justification is needed for non-mineral aggregate development.			x	
2.3.1	Significant portions of habitat of endangered and threatened species	Within this feature, development is not permitted. Within 50 metres an Environmental Impact Study is needed.	x			Refer to MESR
2.3.1	Significant woodlands and valleylands, significant areas of natural and scientific interest (ANSI), significant wildlife habitat, fish habitat	Except for fish habitat and valleylands, within these features or within 50 metres of the feature, an Environmental Impact Study is needed for proposed development. Within 30 metres of a valleyland, an Environmental Impact Study is needed which must include fish habitat.	x			Refer to MESR

Policy	Features/Constraints	Action Required	Yes On-site	Yes off-site but within 500 metres	No	Identify where the action required has been addressed
2.3.1	Significant wetlands	Within significant wetlands development is not permitted. Within 120 metres, and Environmental Impact Study is needed.			x	
2.3.3	Diversity of natural features and their natural connections	Within 50 metres of a significant natural corridor an Environmental Impact Study is needed.	x			Refer to MESR
2.4.1	Surface water, groundwater, sensitive groundwater recharge/discharge areas, headwaters and aquifers	It must be demonstrated that the quality and quantity of these features will be protected or enhanced.			x	
2.5.1	Significant cultural heritage landscapes and built heritage resources	Development to conserve significant cultural heritage landscapes and built heritage resources.		x		
2.5.2	Significant archaeological resources	In areas containing significant archaeological potential and resources, these resources are to be studied and preserved, or where appropriate, removed, catalogued and analyzed prior to development. Contact Heritage Resource Officer		x		
3.1.1	Erosion hazards and unstable soils or bedrock	Areas of unstable soils or bedrock and within the 100-year erosion limit of ravines, river valleys and streams, development should be restricted.			x	
3.1.2	Flooding hazards	Within the regulatory shoreline, a feasibility study is needed, but within defined portions of the dynamic beach and defined portions of the 100-year flood level along connecting channels, development should be restricted.			x	
3.1.2	Flood plains	Where one zone flood plain management is in effect, development is not permitted within the flood plain. Where two-zone flood management is in effect, development is not permitted within the floodway. Where a Special Policy Area (SPA) is in effect, development must meet the official plan policies for the SPA.			x	
3.2.1	Mine hazards or former mineral resource operations	Development on or adjacent to such features will only be permitted if satisfactory rehabilitation measures have been completed.			x	
3.2.2	Contaminated sites	In areas of possible soil contamination, an inventory of previous uses is needed and site restoration to ensure no adverse effect.			x	

SCHEDULE II

SIGNING OF THE PROPERTY

The Corporation of the Town of Caledon requires, on all applications for amendments to the Official Plan and Zoning By-law and applications for Temporary Use By-Laws, that the applicant erects a sign(s) on the proposed property in accordance with the following requirements:

- a) Upon applying for an amendment to the Official Plan and/or Zoning By-law the applicant shall erect and maintain in a structurally sound condition, the required sign(s). The cost of the sign(s) is the responsibility of the applicant.
- b) Sign Specifications:
 - i) Size: The sign must be 1.2 metres wide by 1.2 metres high with a 0.6 metre ground clearance.
 - ii) Material: It is recommended that the sign be constructed using a 19 mm exterior grade plywood panel. Vertical structural members should be 100 mm by 100 mm fir, installed to a depth of 1.2 metres below grade: 50 mm by 50 mm horizontal fir stringers should be located behind the top, bottom and centre of the sign panel.
 - iii) Paint: Sign panels and all structural members must be painted with a quality paint. Lettering to be black inscribed on a white background.
 - iv) Lettering: The sign is to be professionally lettered or silk screened, using upper case letters, size 50 mm and 100 mm.
 - v) Location: One sign shall be erected along each street frontage of the property, and shall be erected at a minimum distance of 6 metres from the lot line and midway between the adjacent property lines.
 - vi) Wording: The sign for only a proposed Official Plan Amendment will read as follows:

Broccolini Airport Road Limited Partnership ("Broccolini") HAS APPLIED FOR
(NAME OF APPLICANT)
AN OFFICIAL PLAN AMENDMENT FROM Prime Agricultural TO Employment
(EXISTING) (PROPOSED)
TO PERMIT Employment Uses ON THIS PROPERTY

PUBLIC COMMENT IS INVITED

FOR FURTHER INFORMATION CONTACT

TOWN OF CALEDON

PLANNING AND DEVELOPMENT DEPARTMENT

(905) 584-2272

FILE NO.: POPA _____

N/A

The sign for only a proposed Zoning By-law Amendment will read as follows:

_____ HAS APPLIED FOR
(NAME OF APPLICANT)
A REZONING FROM _____ TO _____
(EXISTING) (PROPOSED)
TO PERMIT _____ ON THIS PROPERTY

PUBLIC COMMENT IS INVITED
FOR FURTHER INFORMATION CONTACT

TOWN OF CALEDON

DEVELOPMENT APPROVAL AND PLANNING POLICY DEPARTMENT
(905) 584-2272
FILE NO.: RZ_____

The sign for a proposed Official Plan and Zoning By-law Amendment will read as follows:

_____ HAS APPLIED FOR
(NAME OF APPLICANT)
AN OFFICIAL PLAN AMENDMENT FROM _____ TO _____
(EXISTING) (PROPOSED)
AND A REZONING FROM _____ TO _____
(EXISTING) (PROPOSED)
TO PERMIT _____ ON THIS PROPERTY

PUBLIC COMMENT IS INVITED

FOR FURTHER INFORMATION CONTACT

TOWN OF CALEDON
DEVELOPMENT APPROVAL AND PLANNING POLICY DEPARTMENT
(905) 584-2272
FILE NOS.: POPA_____ AND RZ_____

The sign for a proposed Temporary Use By-Law will read as follows:

_____ HAS APPLIED FOR
(NAME OF APPLICANT)

A TEMPORARY USE BY-LAW

TO PERMIT _____ ON THIS PROPERTY

PUBLIC COMMENT IS INVITED

FOR FURTHER INFORMATION CONTACT

TOWN OF CALEDON

DEVELOPMENT APPROVAL AND PLANNING POLICY DEPARTMENT

(905) 584-2272

FILE NO.: RZ _____

- c) The photo(s) illustrating the required sign(s) erected on the subject property must be submitted to the Development Approval and Planning Policy Department **prior to circulation of the application.**
- d) Once an amendment to the Official Plan and/or Zoning By-law, or Temporary Use By-Law has been dealt with by the Town of Caledon Council, the sign on the property should be removed. If the sign is not removed within 30 days of receiving notification of approval from the Town of Caledon staff, the Town will take the sign down and charge the applicant accordingly through taxes.