

THE CORPORATION OF THE TOWN OF CALEDON

BY-LAW NO. 2020-70

A by-law to amend Comprehensive Zoning
By-law 2006-50, as amended, with respect to
lands municipally known as 2650 Mayfield
Road


WHEREAS Section 34 of the Planning Act, as amended, permits the councils of local municipalities to pass zoning by-laws for prohibiting the use of land or the erecting, locating or using of buildings or structures for or except for such purposes as may be set out in the by-law;

AND WHEREAS the Council of The Corporation of the Town of Caledon considers it desirable to pass a zoning by-law to permit the use of Part of Lot 18, Concession 1 WHS (Chinguacousy), designated as Parts 1, 2 and 3 on 43R-31616 and Part 1 on 43R-31617, Town of Caledon, Regional Municipality of Peel, for residential, open space and stormwater management purposes.


NOW THEREFORE the Council of The Corporation of the Town of Caledon enacts that By-law 2006-50 as amended, being the Comprehensive Zoning By-law for the Town of Caledon, shall be and is hereby amended as follows:

1. Schedule "A", Zone Map 8 of By-law 2006-50, as amended is further amended for Part of Lot 18, Concession 1 WHS (Chinguacousy), designated as Parts 1, 2 and 3 on 43R-31616 and Part 1 on 43R-31617, Town of Caledon, Regional Municipality of Peel, from Agricultural (A1) to Residential Two Exception 614 (R2-614), Environmental Policy Area 1 (EPA1), Environmental Policy Area 1 Exception 405 (EPA1-405) and Open Space (OS) in accordance with Schedule "A" attached hereto.


Enacted by the Town of Caledon Council this 29th day of September, 2020.

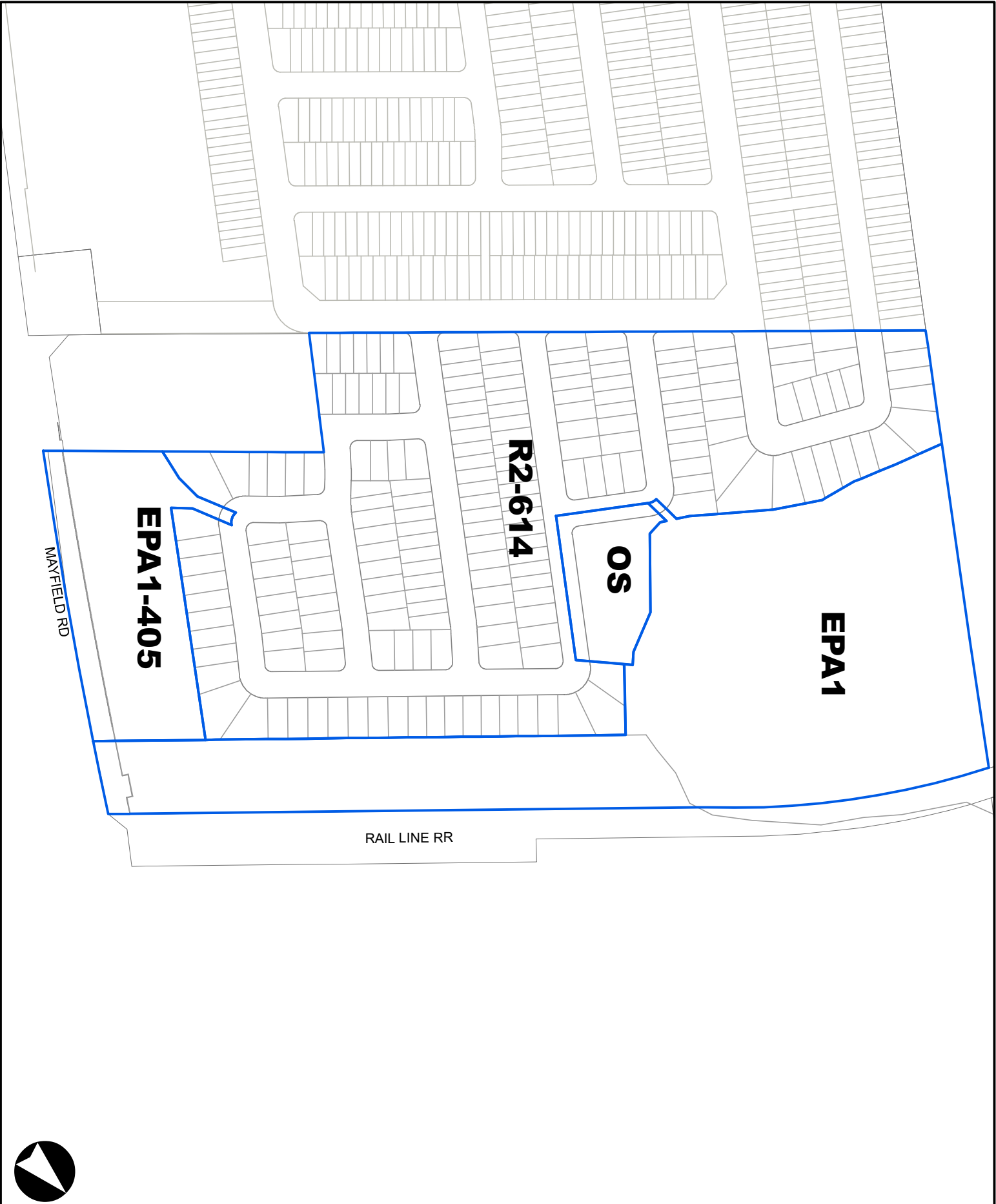


Allan Thompson, Mayor



Laura Hall, Acting Town Clerk






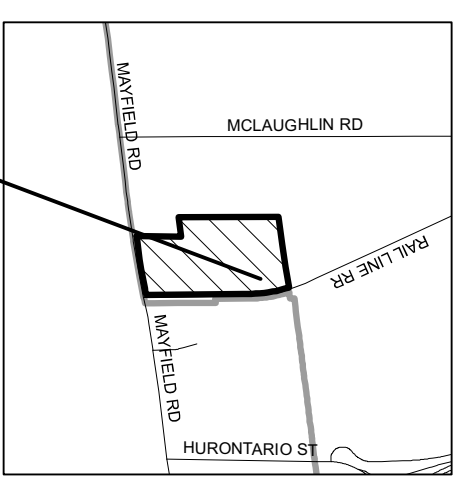
**Schedule A
By-law 2020-70**

2650 Mayfield Road
Part of Lot 18, Concession 1 WHS
(Chinguacousy), designated as Parts 1,
2 and 3 on Plan 43R-31616 and Part 1
on Plan 43R-31617
Town of Caledon,
Regional Municipality of Peel

Legend

 Lands to be rezoned from Agricultural
(A1) to the zones identified
on this Schedule

Key Map



Subject Lands

Date: September 15, 2020

File: RZ 16-13