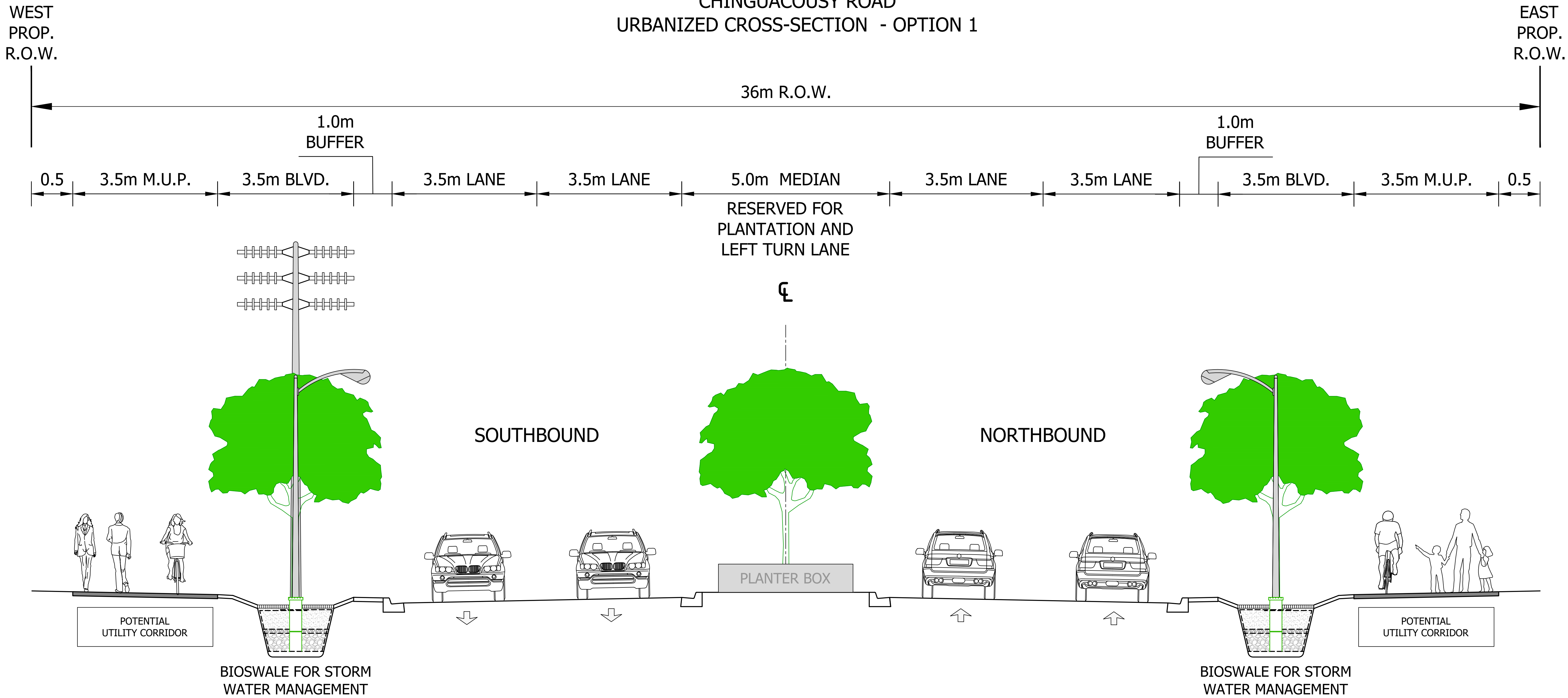
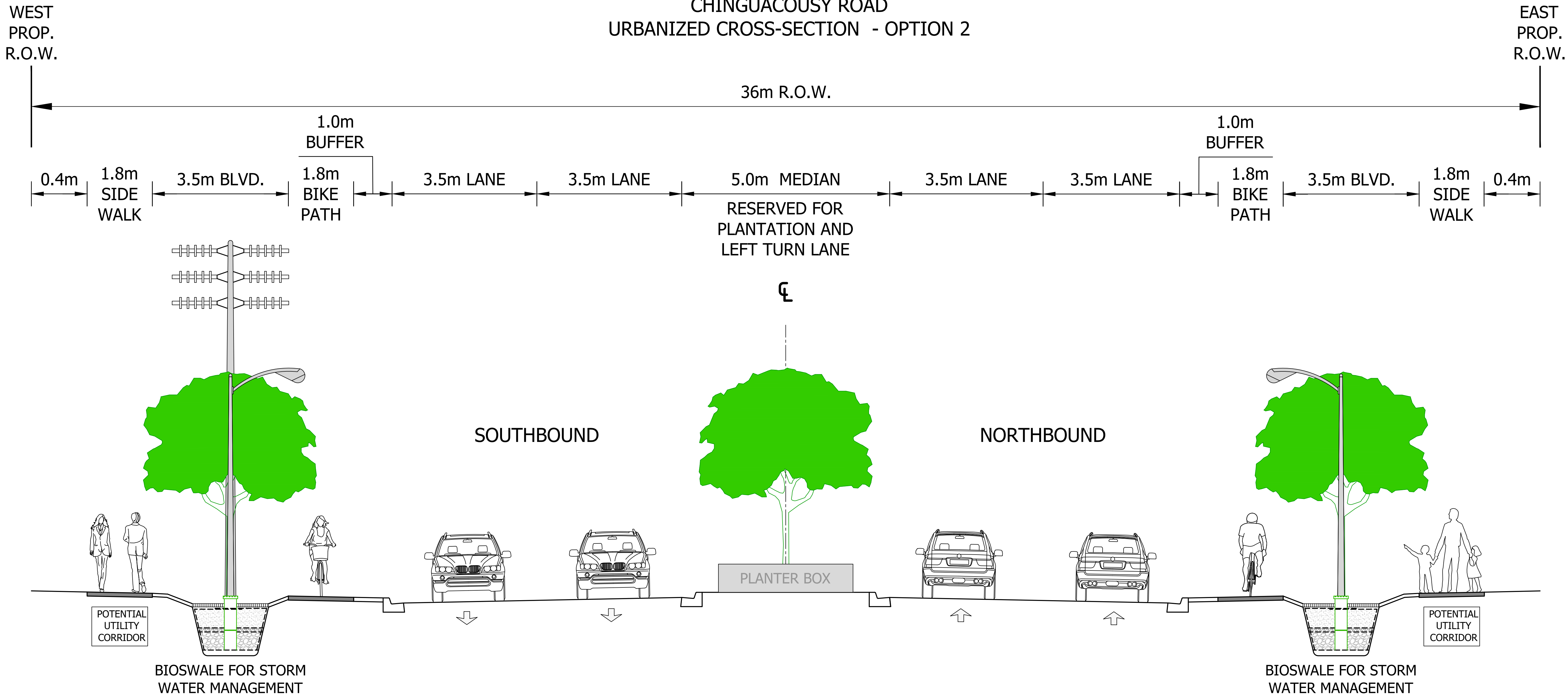


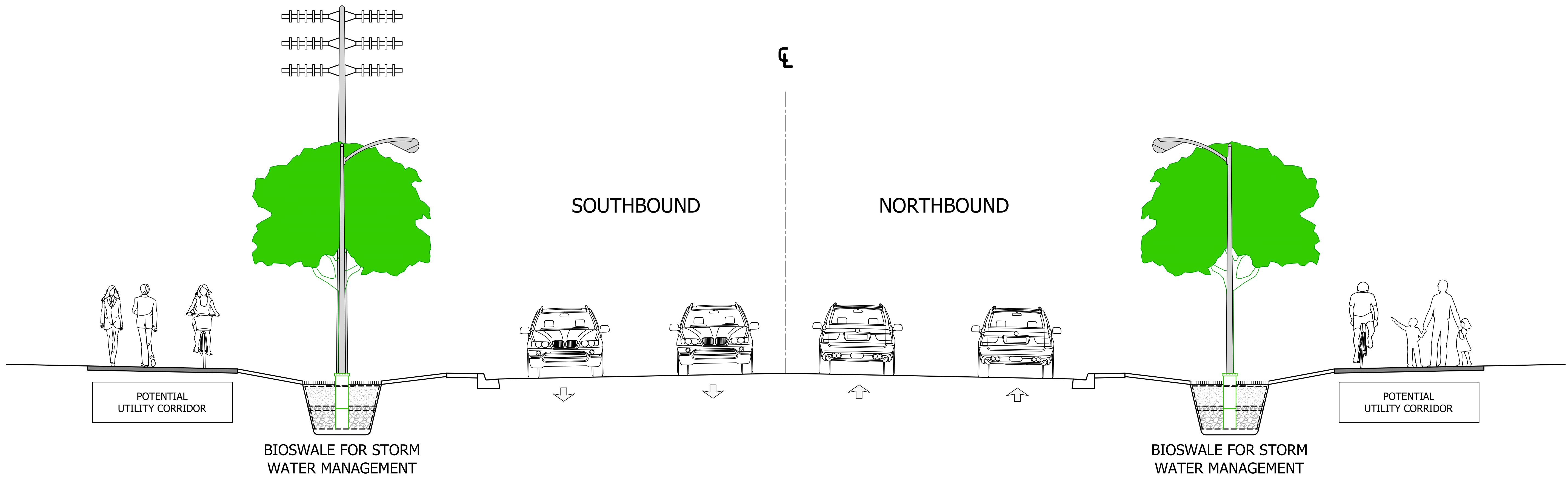
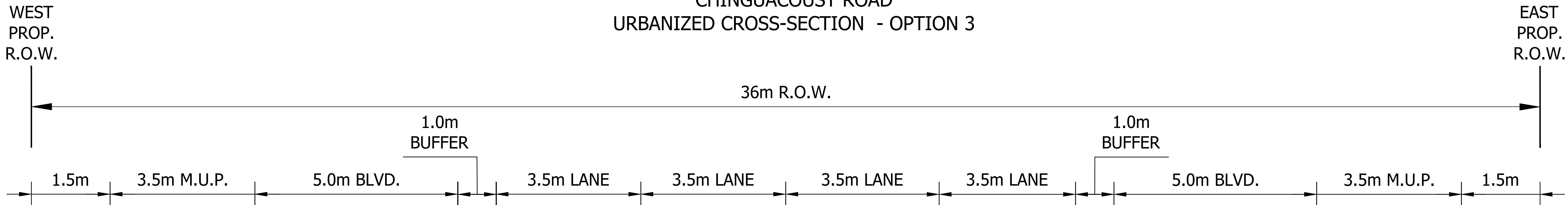
CHINGUACOUSY ROAD URBANIZED CROSS-SECTION - OPTION 1



CHINGUACOUSY ROAD
URBANIZED CROSS-SECTION - OPTION 2



CHINGUACOUSY ROAD URBANIZED CROSS-SECTION - OPTION 3

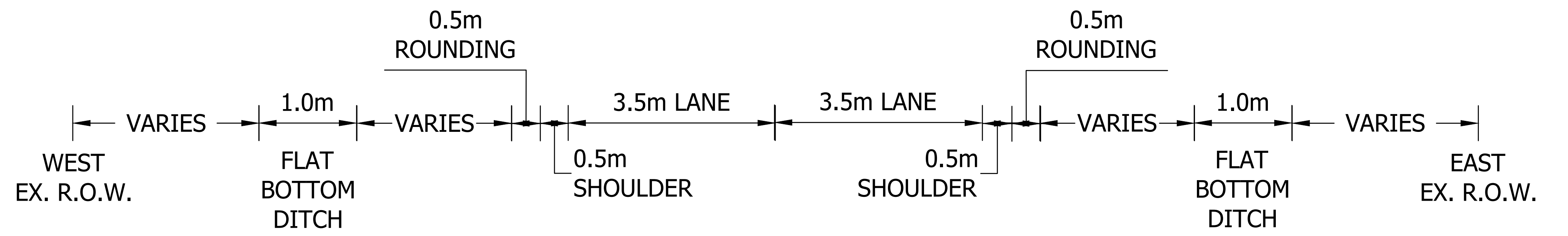


CHINGUACOUSY ROAD
TIM MANLEY AVE TO OLD SCHOOL RD SEGMENT - REHABILITATION OPTION A

WEST
PROP.
R.O.W.

EAST
PROP.
R.O.W.

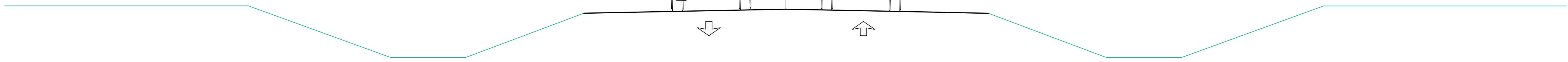
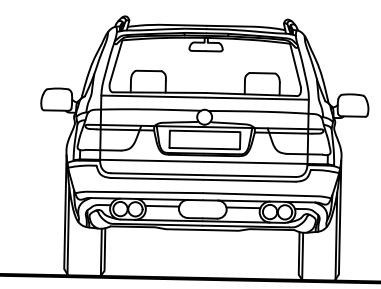

36m PROPOSED R.O.W.



℄

SOUTHBOUND

NORTHBOUND

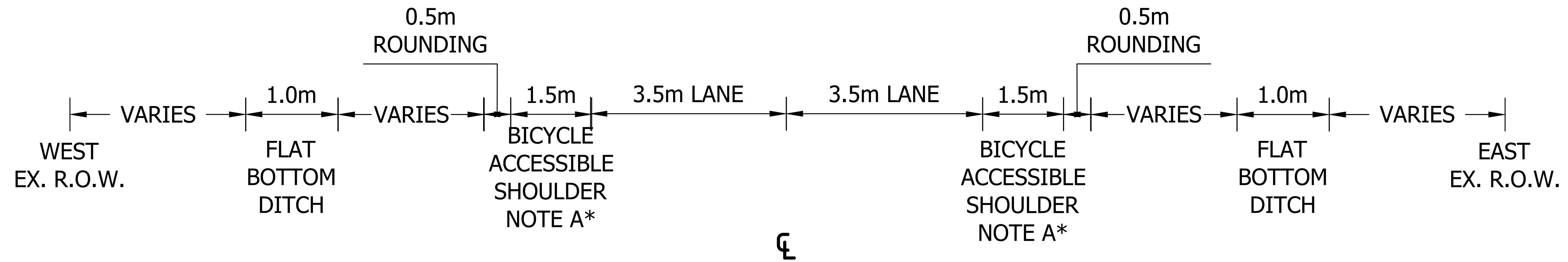


CHINGUACOUSY ROAD
TIM MANLEY AVE TO OLD SCHOOL RD SEGMENT - REHABILITATION OPTION B

WEST
PROP.
R.O.W.




EAST
PROP.
R.O.W.

36m PROPOSED R.O.W.



SOUTHBOUND

NORTHBOUND



NOTE A: THIS OPTION WILL REQUIRE SOME WIDENING ALONG THE CORRIDOR
TO INCLUDE BIKE ACCESSIBLE SHOULDER ON BOTH SIDES.