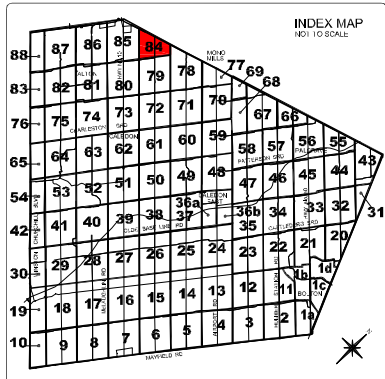
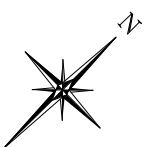
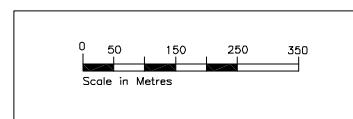


This copy is provided for convenience only. If necessary, the original may be referred to in the office of the Town Clerk.



LEGEND

- A2 ZONE SYMBOL**
- A2-### ZONE SYMBOL**
- NOTE:** Number suffixes represent Exceptions which can be looked up in the Exceptions section of the By-law.
- ZONE BOUNDARY**
- SE STRUCTURAL ENVELOPE MAP**

- NIAGARA ESCARPMENT DEVELOPMENT CONTROL AREA**
Lands lying within the Development Control area pursuant to the Niagara Planning and Development Act are subject to permit requirements under Ontario Regulations 685/80, as amended.
- OAK RIDGES MORAINÉ CONSERVATION PLAN AREA BOUNDARY**
- WELLHEAD PROTECTION AREA BOUNDARY**
Zone Maps amended to indicate the 2, 5, 10 and 25 year Wellhead Protection Areas.
- WP-2** **WP-5** **WP-10** **WP-25**

For applicable zoning see By-law 87-250, as amended.

BY-LAW 2006-50
ZONE MAP 84
SCHEDULE "A"



DATE: April 3, 2006 REVISION: Dec. 9, 2008
 CREATED BY: D.S. CHECKED BY: S.M.
 FILE: Zone Maps 2006-50 and 2007-42