







# SCHEDULE P-2

## OAK RIDGES MORaine CONSERVATION PLAN LANDFORM CONSERVATION AREAS

### LEGEND

-  LANDFORM CONSERVATION AREA CATEGORY 1
-  LANDFORM CONSERVATION AREA CATEGORY 2
-  OAK RIDGES MORaine CONSERVATION PLAN AREA
-  LOT & CONCESSION LINES
-  PROVINCIAL ROADS
-  REGIONAL ROADS
-  LOCAL ROADS
-  RAILWAY LINES

**NOTE:**  
This Schedule represents the consolidated Official Plan Schedule, as of December 31, 2008.

If necessary, reference should be made to the Town of Caledon Planning & Development Department or the Town Clerk for confirmation of current Minister approved policies

Base Data Source: NTS Map sheets 1:50 000 (30 M12, 30 M13 & 40 P16)

#### SCALE IN KILOMETRES

