









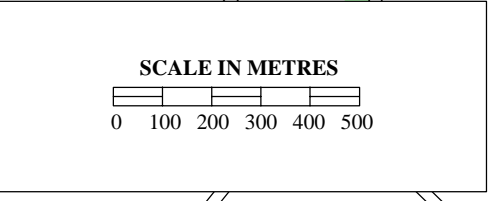
**FIGURE 7.7.2**  
**CALEDON EAST**  
**CONCEPTUAL PEDESTRIAN NETWORK**

**LEGEND**

-  INSTITUTIONAL
-  ENVIRONMENTAL POLICY AREA (REVISED NOV. 99)
-  OPEN SPACE POLICY AREA
-  OPEN SPACE/INSTITUTIONAL POLICY AREA
-  2021 SETTLEMENT BOUNDARY
-  CALEDON TRAILWAY
-  CONCEPTUAL PEDESTRIAN LINKAGES

**NOTE:**  
 This Figure represent the consolidated Official Plan as of December 31, 2008

If necessary reference should be made to the Town of Caledon Planning & Development Department or the Town Clerk for confirmation of current Ministry approved policies.



Date: December 31, 2008

File No.: FIG\_772\_D08.PRJ

