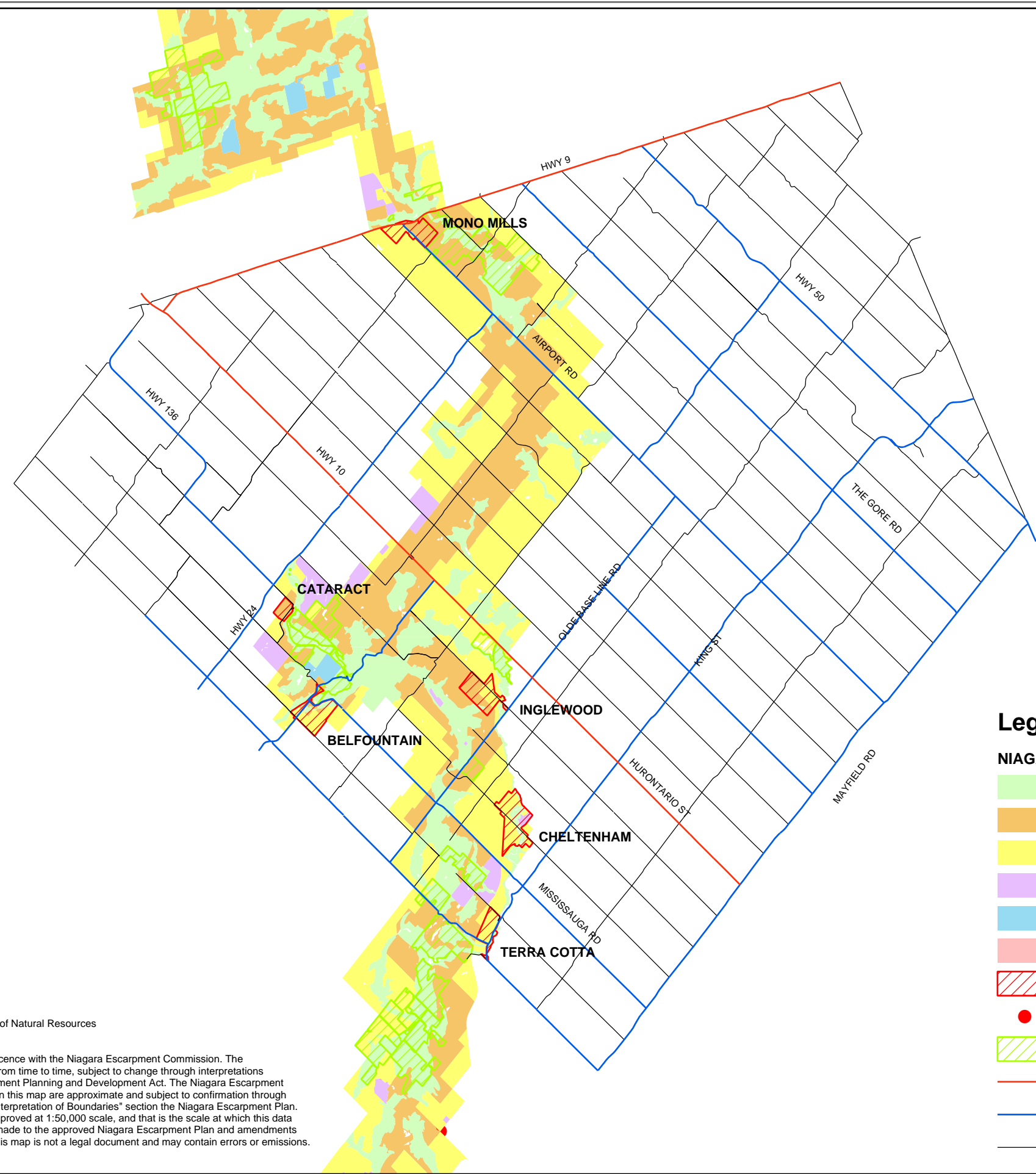














Niagara Escarpment Plan

Regional Municipality of Peel
Town of Caledon



Legend

- NIAGARA ESCARPMENT PLAN DESIGNATIONS**
-  ESCARPMENT NATURAL AREA
 -  ESCARPMENT PROTECTION AREA
 -  ESCARPMENT RURAL AREA
 -  MINERAL RESOURCE EXTRACTION AREA
 -  ESCARPMENT RECREATION AREA
 -  URBAN AREA
 -  MINOR URBAN CENTRE
 -  MINOR URBAN CENTRE (BOUNDARY UNDEFINED)
 -  PUBLIC LANDS (IN PARKS AND OPEN SPACE SYSTEM)
 -  PROVINCIAL ROAD
 -  REGIONAL ROAD
 -  LOCAL ROAD

Data Sources:
Niagara Escarpment Commission, Ministry of Natural Resources

Notes:
Produced by the Town of Caledon under Licence with the Niagara Escarpment Commission. The Niagara Escarpment Commission Plan is, from time to time, subject to change through interpretations and amendment under the Niagara Escarpment Planning and Development Act. The Niagara Escarpment Plan designations and boundaries shown on this map are approximate and subject to confirmation through site inspection and the application of the "Interpretation of Boundaries" section the Niagara Escarpment Plan. The Niagara Escarpment Plan maps are approved at 1:50,000 scale, and that is the scale at which this data should be interpreted. Reference must be made to the approved Niagara Escarpment Plan and amendments for complete and up-to-date information. This map is not a legal document and may contain errors or omissions.
© Queen's Printer for Ontario, 2001.

