





APPENDIX 1
MAYFIELD WEST
SECONDARY PLAN
LOCATION MAP

LEGEND

-  Mayfield West Secondary Plan Area
-  Valleywood (including Lighthouse Dr & Donherb Cres)
-  Snell's Hollow Secondary Plan Area
-  Residential Policy Areas A & B

1:30,000



Date: June 2006

File No.:
 OPA 208 appendix 1.mxd